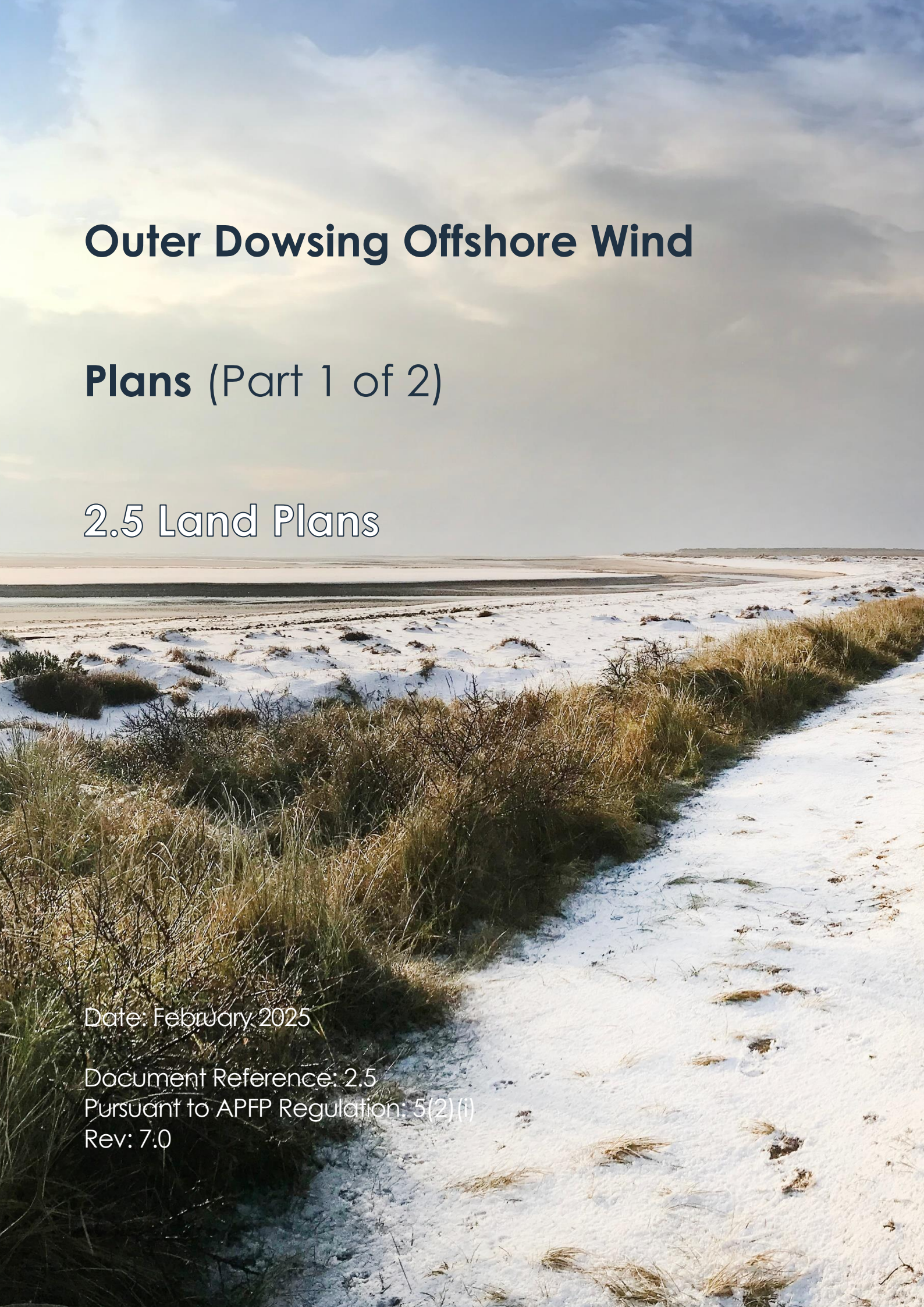

Outer Dowsing Offshore Wind

Plans (Part 1 of 2)

2.5 Land Plans

Date: February 2025

Document Reference: 2.5
Pursuant to APFP Regulation: 5(2)(i)
Rev: 7.0

Company:	**Outer Dowsing Offshore Wind**	Asset:	**Whole Asset**
Project:	**Whole Wind Farm**	Sub Project/Package:	Whole Asset
Document Title or Description:	2.5 Land Plans		
Internal Document Number:	PP1-ODOW-DEV-CS-PLN-0015_07	3rd Party Doc No (If applicable):	N/A

Rev No.	**Date**	**Status / Reason for Issue**	**Author**	**Checked by**	**Reviewed by**	**Approved by**
1.0	March 2024	DCO Application	Dalcour Maclaren	Shepherd & Wedderburn	Outer Dowsing	Outer Dowsing
2.0	July 2024	Response to Section 51 Advice	Dalcour Maclaren	Shepherd & Wedderburn	Outer Dowsing	Outer Dowsing
3.0	September 2024	Procedural Deadline 19 September	Dalcour Maclaren	Shepherd & Wedderburn	Outer Dowsing	Outer Dowsing
4.0	October 2024	Deadline 1	Dalcour Maclaren	Shepherd & Wedderburn	Outer Dowsing	Outer Dowsing
5.0	November 2024	Deadline 2	Dalcour Maclaren	Shepherd & Wedderburn	Outer Dowsing	Outer Dowsing
6.0	December 2024	Deadline 3	Dalcour Maclaren	Shepherd & Wedderburn	Outer Dowsing	Outer Dowsing
7.0	February 2025	Deadline 4	Dalcour Maclaren	Shepherd & Wedderburn	Outer Dowsing	Outer Dowsing

550000

350000

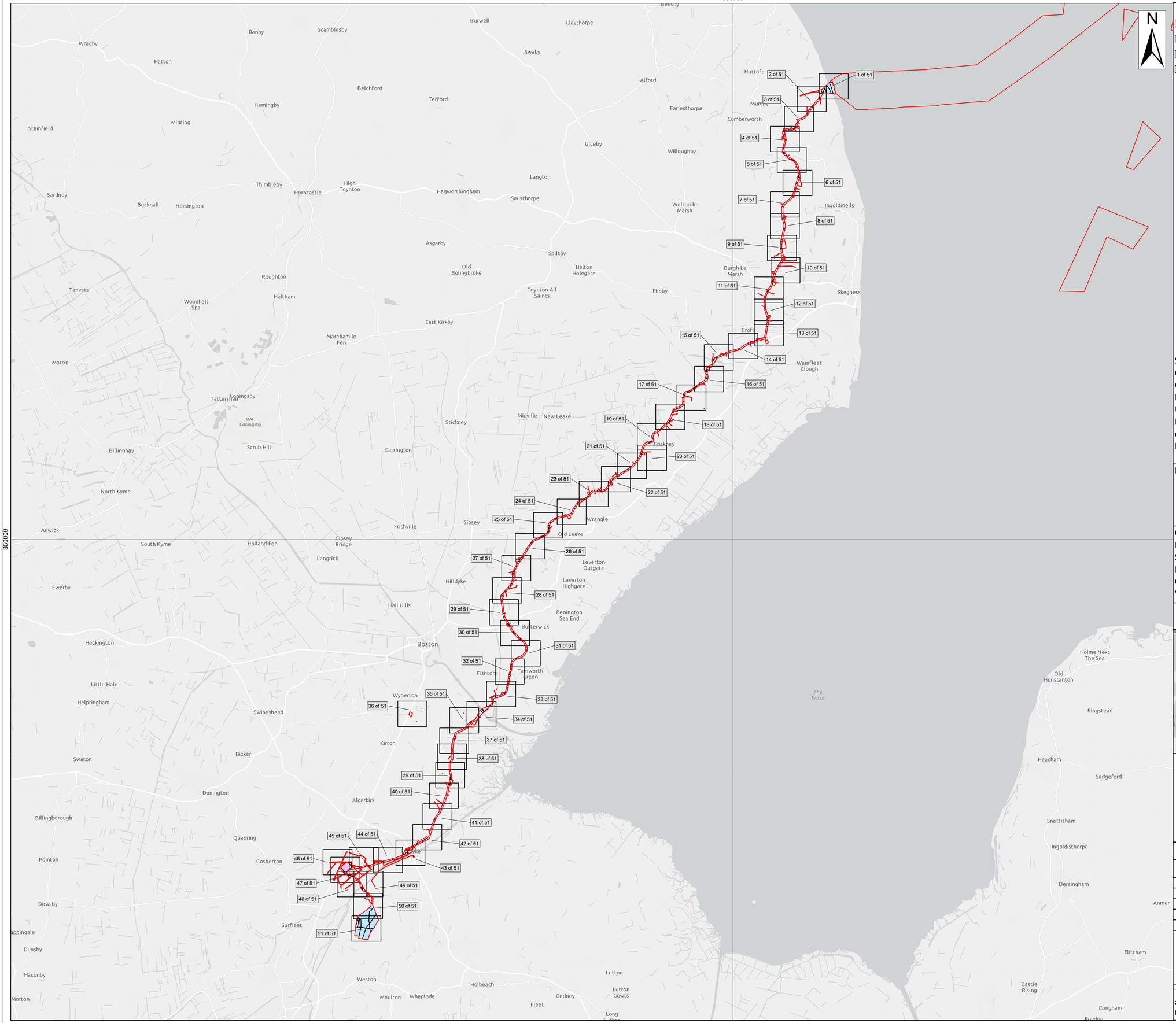

550000

Legend
- Order Limits
- Freehold
- Permanent Rights
- Temporary Rights

Source:
Contains Esri Community Maps Contributors, Esri UK, Esri, TomTom, Garmin, Foursquare, GeoTechnologies, Inc, METI/NASA, USGS, Esri UK, Esri, TomTom, Garmin, Foursquare, GeoTechnologies, Inc, METI/NASA, USGS, Esri UK, Esri, TomTom, Garmin, FAO, NOAA, USGS.
Based upon the Ordnance Survey Map with the sanction of the controller of HM Stationery Office. Crown Copyright Reserved. © OS Licence No. 0100031673

Notes:

Status:
Deadline 4 Update

Onshore Coordinate System
Datum: OSGB 1936
Spheroid: Airy 1830
Projection: British National Grid
Central Meridian: 2 W
Vertical Reference: Newlyn

0 2 4 6 8 10 km

Scale: 1:100,000

Outer Dowsing Offshore Wind
2.5 Land Plans V7
DCO Application

Drawing No: PP1-ODOW-DEV-CS-MAP-0005_02

Drawing: Overview Sheet | Page Size: A1

Rev No:	Date	Description	Drawn	Checked	Approved
4.0	Oct 2024	Deadline 1	WS	DM/ODOW	ODOW
5.0	Nov 2024	Deadline 2	WS	DM/ODOW	ODOW
6.0	Dec 2024	Deadline 3	WS	DM/ODOW	ODOW
7.0	Feb 2025	Deadline 4	WS	DM/ODOW	ODOW

OUTER DOWSING OFFSHORE WIND

This document may only be used for the purpose for which it was commissioned and in accordance with the terms of engagement for that commission.
Unauthorised use of this document in any form whatsoever is prohibited.

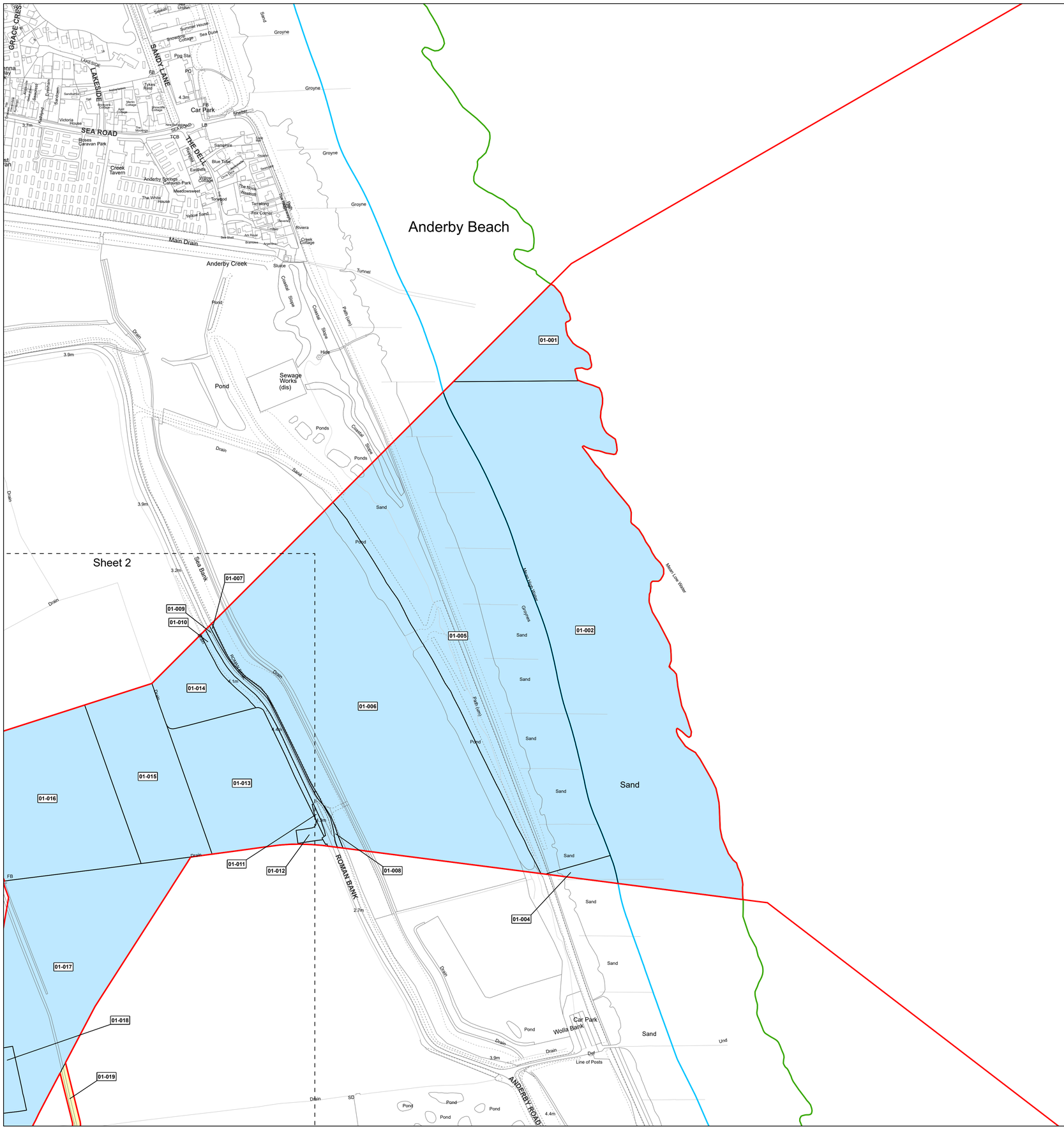

N

Legend
- Order Limits
- Permanent Rights
- Temporary Rights
- Mean High Water (Springs)
- Mean Low Water (Springs)

Source:
Contains Esri Community Maps Contributors, Esri UK, Esri, TomTom, Garmin, Foursquare, GeoTechnologies, Inc, METI/NASA, USGS, Esri UK, Esri, TomTom, Garmin, Foursquare, GeoTechnologies, Inc, METI/NASA, USGS.
Based upon the Ordnance Survey Map with the sanction of the controller of HM Stationery Office. Crown Copyright Reserved. © OS Licence No. 0100031673

Notes:

Status:
Deadline 4 Update

Onshore Coordinate System
Datum: OSGB 1936
Spheroid: Airy 1830
Projection: British National Grid
Central Meridian: 2 W
Vertical Reference: Newlyn

0 0.05 0.1 0.15 0.2 0.25 km
Scale: 1:2,500

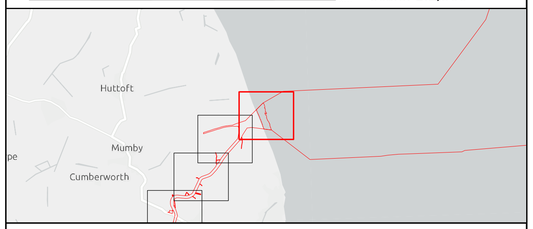

Outer Dowsing Offshore Wind
2.5 Land Plans V7
DCO Application

Drawing No: PP1-ODOW-DEV-CS-MAP-0005_02

Drawing: 1 of 51 | Page Size: A1

Rev No:	Date	Description	Drawn	Checked	Approved
4.0	Oct 2024	Deadline 1	WS	DM/ODOW	ODOW
5.0	Nov 2024	Deadline 2	WS	DM/ODOW	ODOW
6.0	Dec 2024	Deadline 3	WS	DM/ODOW	ODOW
7.0	Feb 2025	Deadline 4	WS	DM/ODOW	ODOW

OUTER DOWSING OFFSHORE WIND

This document may only be used for the purpose for which it was commissioned and in accordance with the terms of engagement for that commission. Unauthorised use of this document in any form whatsoever is prohibited.

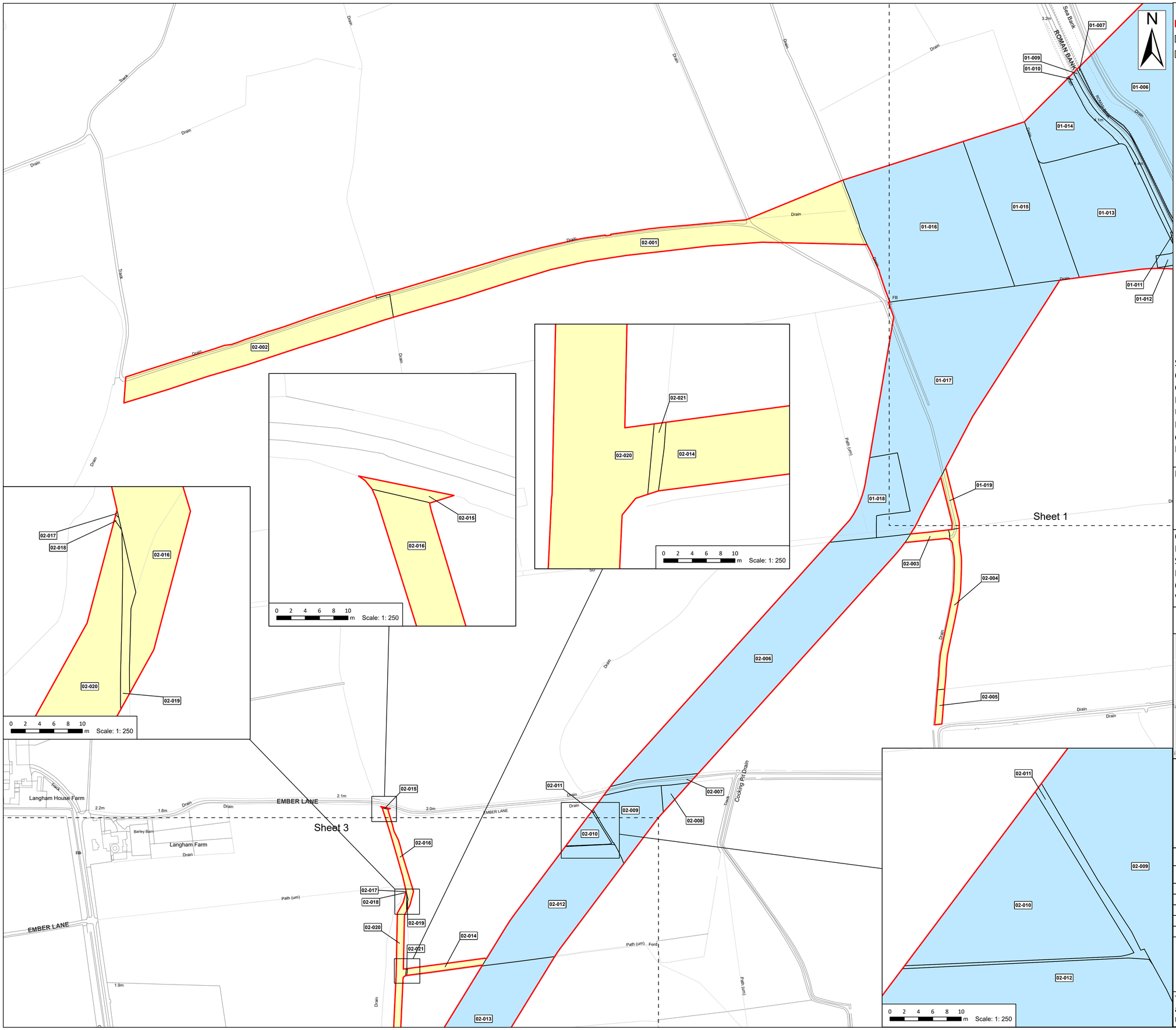

Legend
- Order Limits
- Permanent Rights
- Temporary Rights

Source:
Contains Esri Community Maps Contributors, Esri UK, Esri, TomTom, Garmin, Foursquare, GeoTechnologies, Inc, METI/NASA, USGS, Esri UK, Esri, TomTom, Garmin, Foursquare, GeoTechnologies, Inc, METI/NASA, USGS.
Based upon the Ordnance Survey Map with the sanction of the controller of HM Stationery Office. Crown Copyright Reserved. © OS Licence No. 0100031673

Notes:

Status:
Deadline 4 Update

Onshore Coordinate System
Datum: OSGB 1936
Spheroid: Airy 1830
Projection: British National Grid
Central Meridian: 2 W
Vertical Reference: Newlyn

0 0.05 0.1 0.15 0.2 0.25 km Scale: 1:2,500

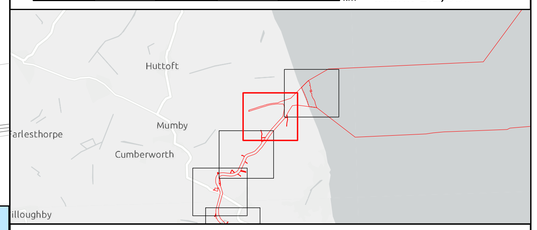

Outer Dowsing Offshore Wind
2.5 Land Plans V7
DCO Application

Drawing No: PP1-ODOW-DEV-CS-MAP-0005_02

Drawing: 2 of 51 | Page Size: A1

Rev No:	Date	Description	Drawn	Checked	Approved
4.0	Oct 2024	Deadline 1	WS	DM/ODOW	ODOW
5.0	Nov 2024	Deadline 2	WS	DM/ODOW	ODOW
6.0	Dec 2024	Deadline 3	WS	DM/ODOW	ODOW
7.0	Feb 2025	Deadline 4	WS	DM/ODOW	ODOW

OUTER DOWSING OFFSHORE WIND

This document may only be used for the purpose for which it was commissioned and in accordance with the terms of engagement for that commission. Unauthorised use of this document in any form whatsoever is prohibited.

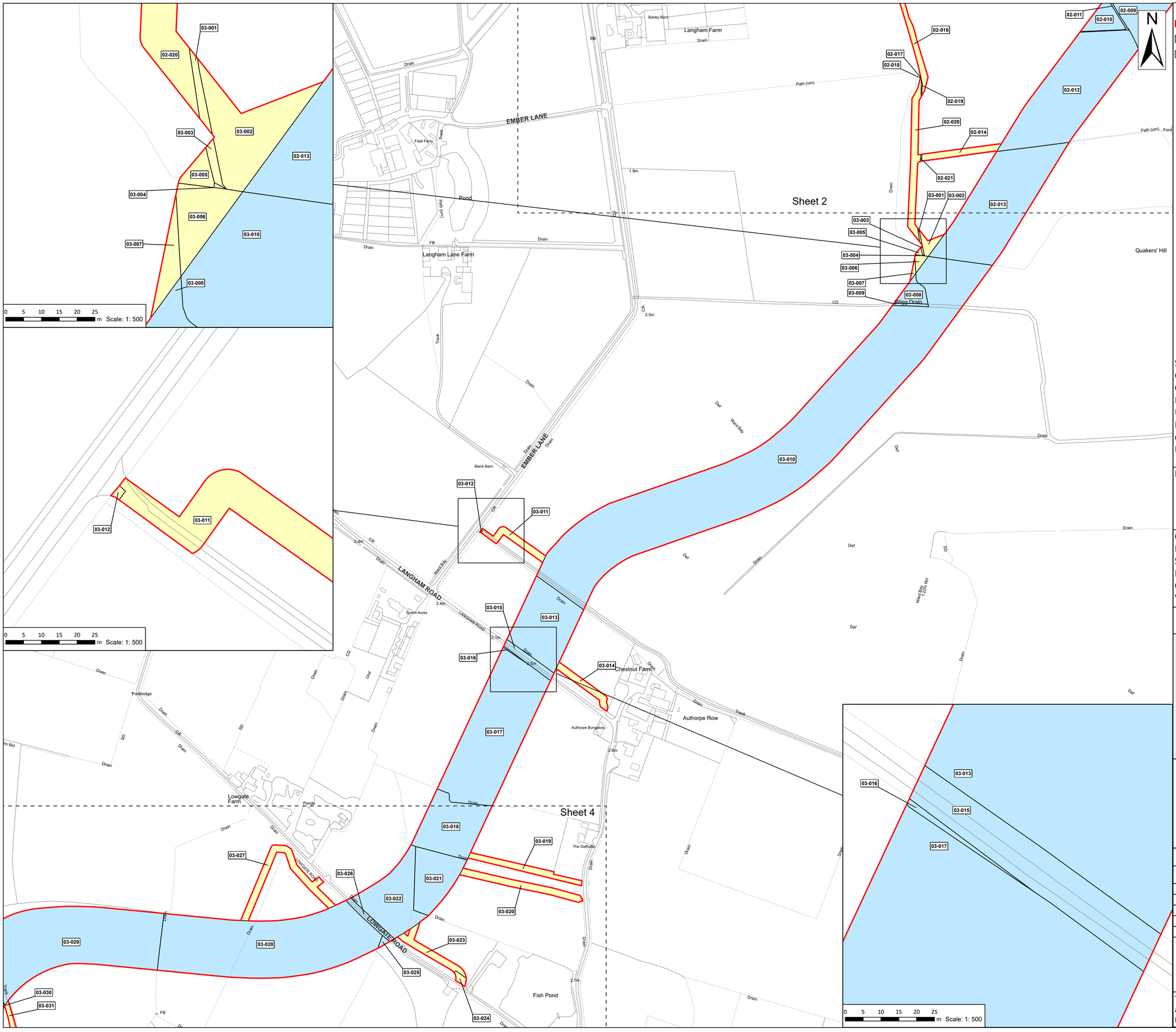

Legend
- Order Limits
- Permanent Rights
- Temporary Rights

Source:
Contains Esri Community Maps Contributors, Esri UK, Esri, TomTom, Garmin, Foursquare, GeoTechnologies, Inc, METI/NASA, USGS, Esri UK, Esri, TomTom, Garmin, Foursquare, GeoTechnologies, Inc, METI/NASA, USGS.
Based upon the Ordnance Survey Map with the sanction of the controller of HM Stationery Office. Crown Copyright Reserved. © OS Licence No. 0100031673

Notes:

Status:
Deadline 4 Update

Onshore Coordinate System
Datum: OSGB 1936
Spheroid: Airy 1830
Projection: British National Grid
Central Meridian: 2 W
Vertical Reference: Newlyn

Outer Dowsing Offshore Wind
2.5 Land Plans V7
DCO Application

Drawing No: PP1-ODOW-DEV-CS-MAP-0005_02

Drawing: 3 of 51 | Page Size: A1

Rev No:	Date	Description	Drawn	Checked	Approved
4.0	Oct 2024	Deadline 1	WS	DM/ODOW	ODOW
5.0	Nov 2024	Deadline 2	WS	DM/ODOW	ODOW
6.0	Dec 2024	Deadline 3	WS	DM/ODOW	ODOW
7.0	Feb 2025	Deadline 4	WS	DM/ODOW	ODOW

OUTER DOWSING OFFSHORE WIND

This document may only be used for the purpose for which it was commissioned and in accordance with the terms of engagement for that commission. Unauthorised use of this document in any form whatsoever is prohibited.

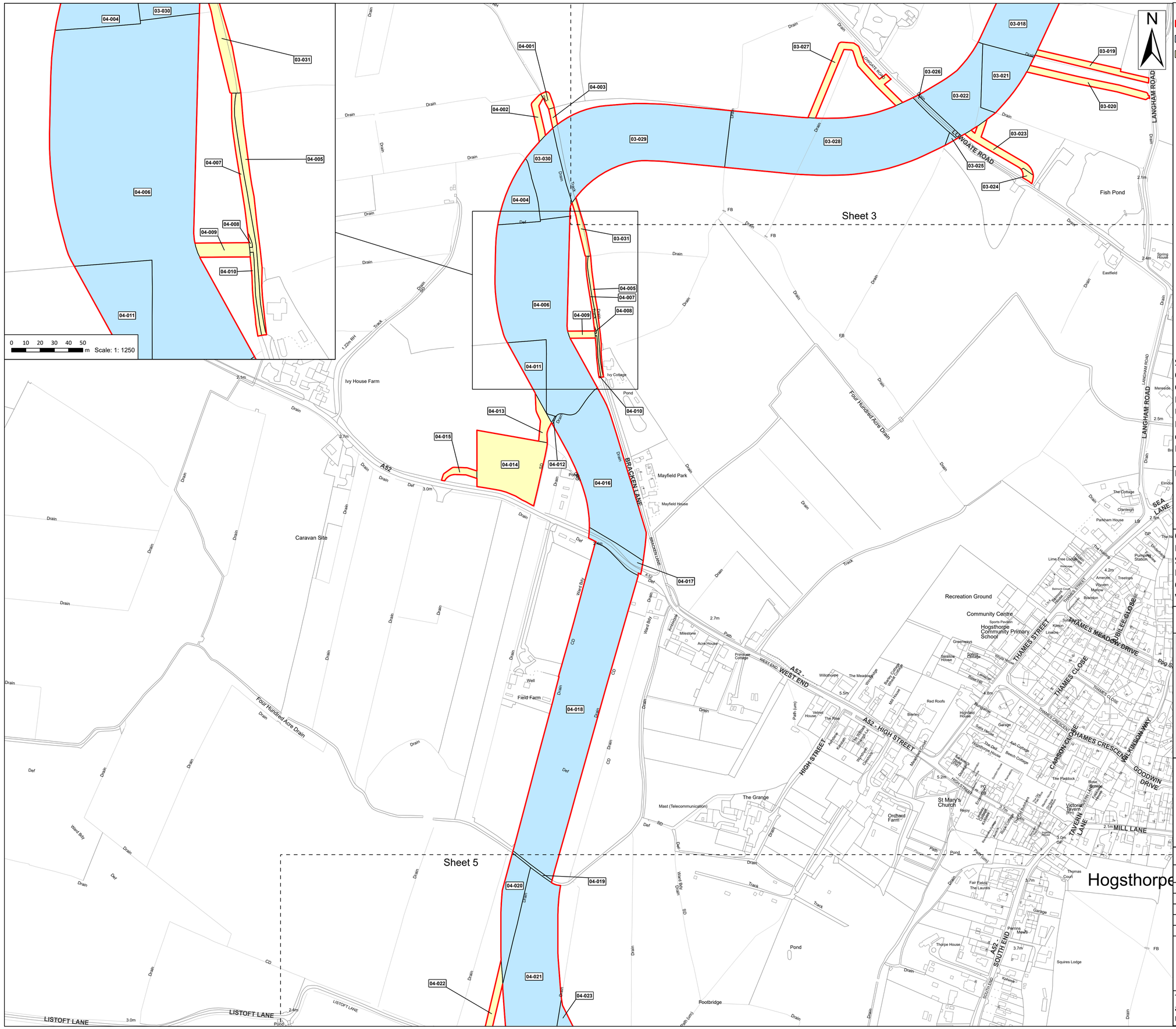

Legend
- Order Limits
- Permanent Rights
- Temporary Rights

Source:
Contains Esri Community Maps Contributors, Esri UK, Esri, TomTom, Garmin, Foursquare, GeoTechnologies, Inc, METI/NASA, USGS, Esri UK, Esri, TomTom, Garmin, Foursquare, GeoTechnologies, Inc, METI/NASA, USGS.
Based upon the Ordnance Survey Map with the sanction of the controller of HM Stationery Office. Crown Copyright Reserved. © OS Licence No. 0100031673

Notes:

Status:
Deadline 4 Update

Onshore Coordinate System
Datum: OSGB 1936
Spheroid: Airy 1830
Projection: British National Grid
Central Meridian: 2 W
Vertical Reference: Newlyn

0 0.05 0.1 0.15 0.2 0.25 km Scale: 1:2,500

Outer Dowsing Offshore Wind
2.5 Land Plans V7
DCO Application

Drawing No: PP1-ODOW-DEV-CS-MAP-0005_02

Drawing: 4 of 51 | Page Size: A1

Rev No:	Date	Description	Drawn	Checked	Approved
4.0	Oct 2024	Deadline 1	WS	DM/ODOW	ODOW
5.0	Nov 2024	Deadline 2	WS	DM/ODOW	ODOW
6.0	Dec 2024	Deadline 3	WS	DM/ODOW	ODOW
7.0	Feb 2025	Deadline 4	WS	DM/ODOW	ODOW

OUTER DOWSING OFFSHORE WIND

This document may only be used for the purpose for which it was commissioned and in accordance with the terms of engagement for that commission. Unauthorised use of this document in any form whatsoever is prohibited.

Legend
- Order Limits
- Permanent Rights
- Temporary Rights

Source:
Contains Esri Community Maps Contributors, Esri UK, Esri, TomTom, Garmin, Foursquare, GeoTechnologies, Inc, METI/NASA, USGS, Esri UK, Esri, TomTom, Garmin, Foursquare, GeoTechnologies, Inc, METI/NASA, USGS.
Based upon the Ordnance Survey Map with the sanction of the controller of HM Stationery Office. Crown Copyright Reserved. © OS Licence No. 0100031673

Notes:

Status:
Deadline 4 Update

Onshore Coordinate System
Datum: OSGB 1936
Spheroid: Airy 1830
Projection: British National Grid
Central Meridian: 2 W
Vertical Reference: Newlyn

0 0.05 0.1 0.15 0.2 0.25 km
Scale: 1:2,500

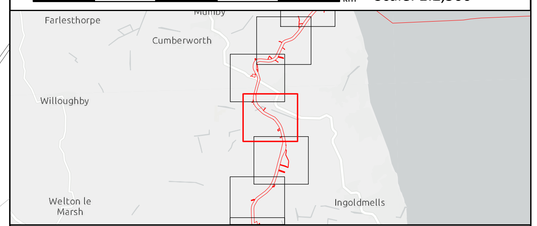

Outer Dowsing Offshore Wind
2.5 Land Plans V7
DCO Application

Drawing No: PP1-ODOW-DEV-CS-MAP-0005_02

Drawing: 5 of 51 | Page Size: A1

Rev No:	Date	Description	Drawn	Checked	Approved
4.0	Oct 2024	Deadline 1	WS	DM/ODOW	ODOW
5.0	Nov 2024	Deadline 2	WS	DM/ODOW	ODOW
6.0	Dec 2024	Deadline 3	WS	DM/ODOW	ODOW
7.0	Feb 2025	Deadline 4	WS	DM/ODOW	ODOW

OUTER DOWSING OFFSHORE WIND

This document may only be used for the purpose for which it was commissioned and in accordance with the terms of engagement for that commission. Unauthorised use of this document in any form whatsoever is prohibited.

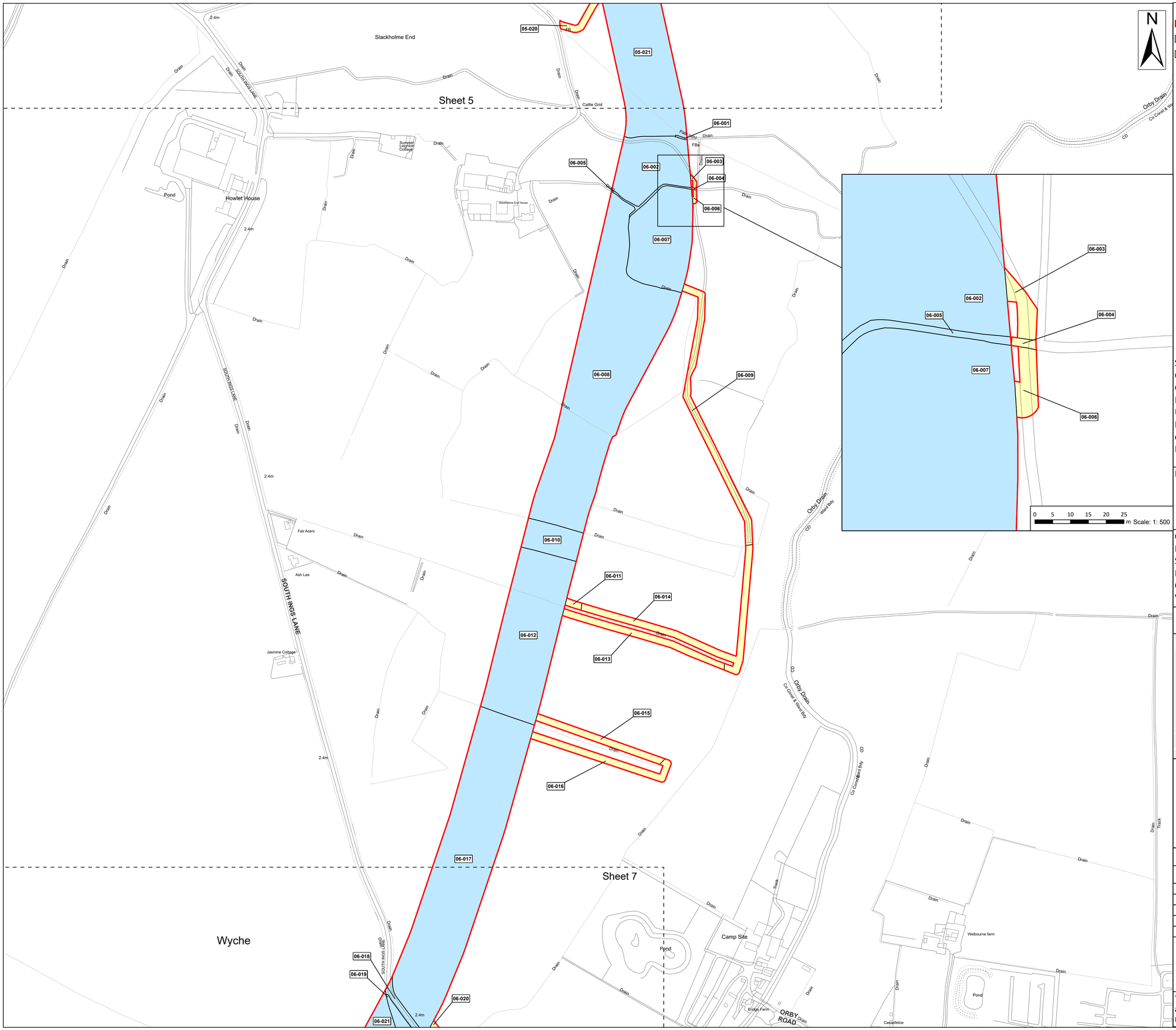

Legend
- Order Limits
- Permanent Rights
- Temporary Rights

Source:
Contains Esri Community Maps Contributors, Esri UK, Esri, TomTom, Garmin, Foursquare, GeoTechnologies, Inc, METI/NASA, USGS, Esri UK, Esri, TomTom, Garmin, Foursquare, GeoTechnologies, Inc, METI/NASA, USGS.
Based upon the Ordnance Survey Map with the sanction of the controller of HM Stationery Office. Crown Copyright Reserved. © OS Licence No. 0100031673

Notes:

Status:
Deadline 4 Update

Onshore Coordinate System
Datum: OSGB 1936
Spheroid: Airy 1830
Projection: British National Grid
Central Meridian: 2 W
Vertical Reference: Newlyn

0 0.05 0.1 0.15 0.2 0.25 km Scale: 1:2,500

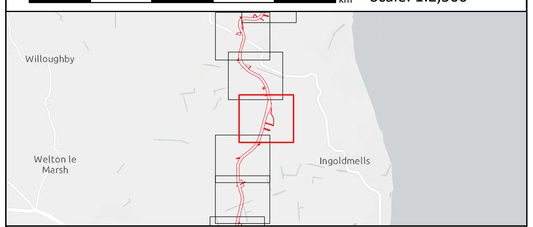

Outer Dowsing Offshore Wind
2.5 Land Plans V7
DCO Application

Drawing No: PP1-ODOW-DEV-CS-MAP-0005_02

Drawing: 6 of 51 | Page Size: A1

Rev No:	Date	Description	Drawn	Checked	Approved
4.0	Oct 2024	Deadline 1	WS	DM/ODOW	ODOW
5.0	Nov 2024	Deadline 2	WS	DM/ODOW	ODOW
6.0	Dec 2024	Deadline 3	WS	DM/ODOW	ODOW
7.0	Feb 2025	Deadline 4	WS	DM/ODOW	ODOW

OUTER DOWSING OFFSHORE WIND

This document may only be used for the purpose for which it was commissioned and in accordance with the terms of engagement for that commission. Unauthorised use of this document in any form whatsoever is prohibited.

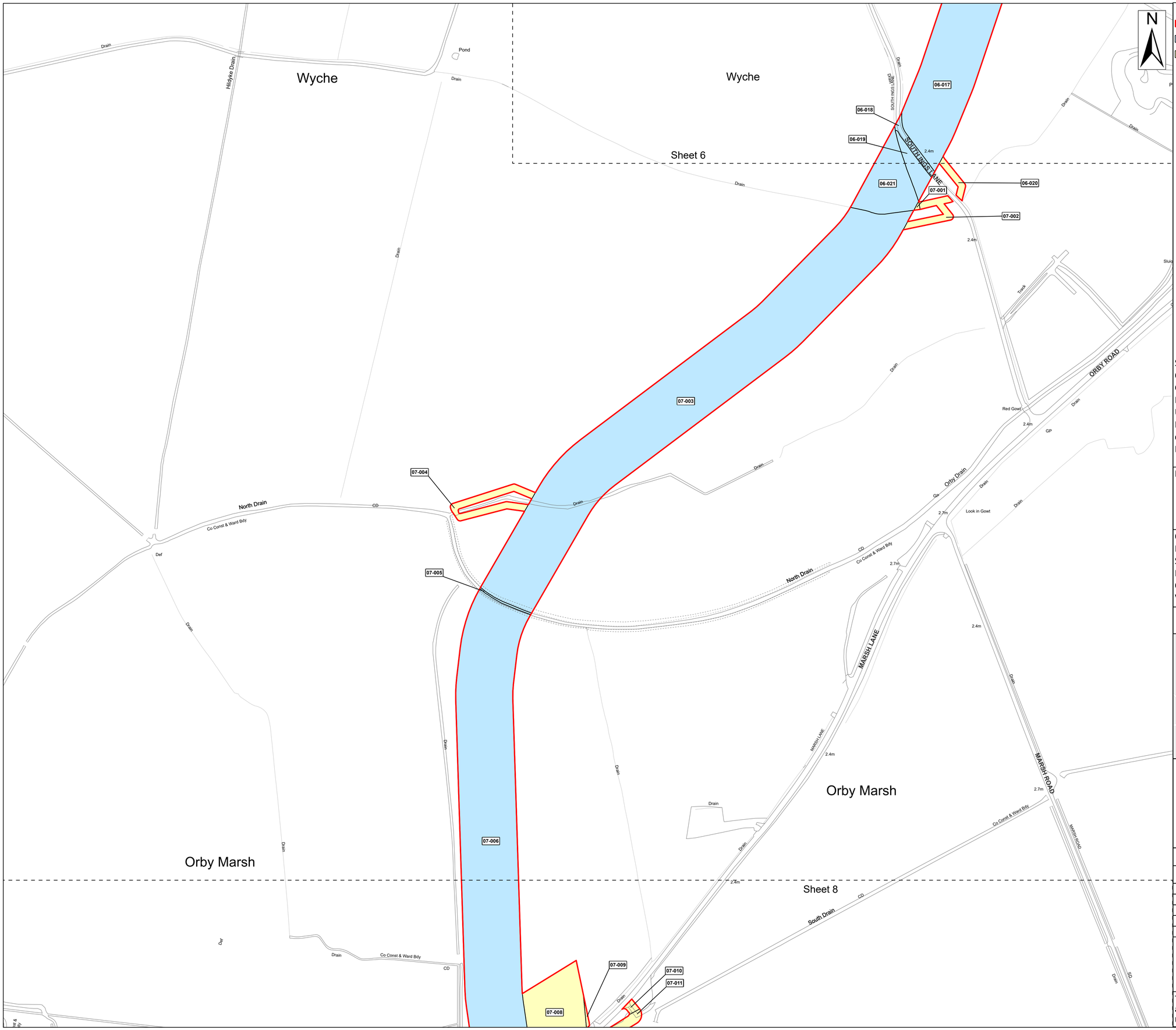

Legend
- Order Limits
- Permanent Rights
- Temporary Rights

Source:
Contains Esri Community Maps Contributors, Esri UK, Esri, TomTom, Garmin, Foursquare, GeoTechnologies, Inc, METI/NASA, USGS, Esri UK, Esri, TomTom, Garmin, Foursquare, GeoTechnologies, Inc, METI/NASA, USGS.
Based upon the Ordnance Survey Map with the sanction of the controller of HM Stationery Office. Crown Copyright Reserved. © OS Licence No. 0100031673

Notes:

Status:
Deadline 4 Update

Onshore Coordinate System
Datum: OSGB 1936
Spheroid: Airy 1830
Projection: British National Grid
Central Meridian: 2 W
Vertical Reference: Newlyn

0 0.05 0.1 0.15 0.2 0.25 km
Scale: 1:2,500

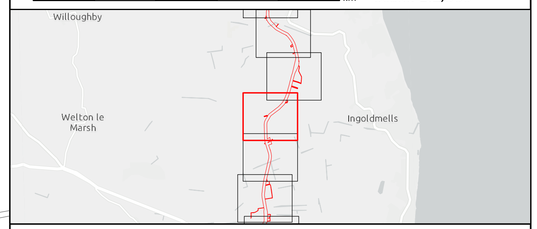

Outer Dowsing Offshore Wind
2.5 Land Plans V7
DCO Application

Drawing No: PP1-ODOW-DEV-CS-MAP-0005_02

Drawing: 7 of 51 | Page Size: A1

Rev No:	Date	Description	Drawn	Checked	Approved
4.0	Oct 2024	Deadline 1	WS	DM/ODOW	ODOW
5.0	Nov 2024	Deadline 2	WS	DM/ODOW	ODOW
6.0	Dec 2024	Deadline 3	WS	DM/ODOW	ODOW
7.0	Feb 2025	Deadline 4	WS	DM/ODOW	ODOW

OUTER DOWSING OFFSHORE WIND

This document may only be used for the purpose for which it was commissioned and in accordance with the terms of engagement for that commission.
Unauthorised use of this document in any form whatsoever is prohibited.

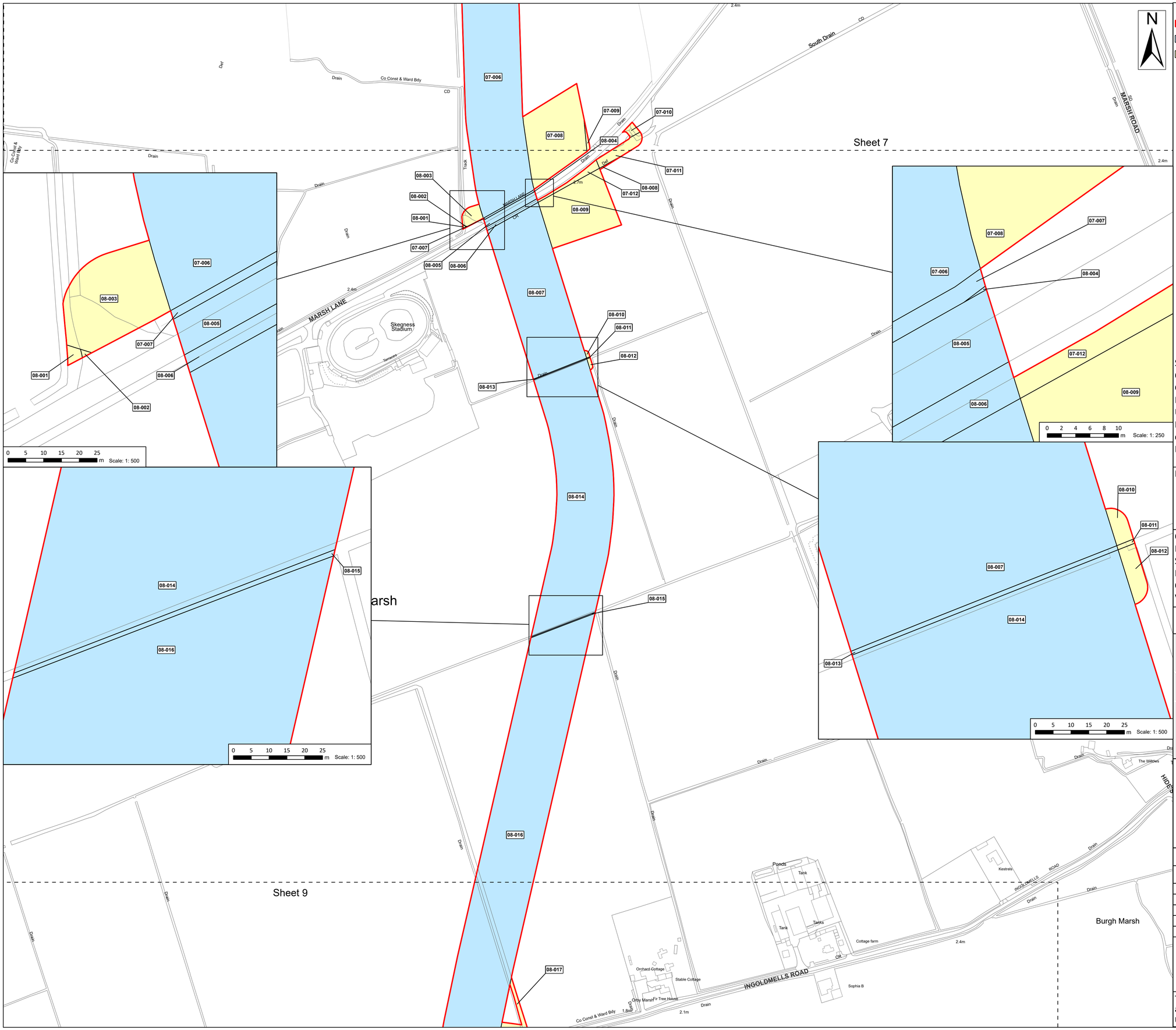

Legend
- Order Limits
- Permanent Rights
- Temporary Rights

Source:
Contains Esri Community Maps Contributors, Esri UK, Esri, TomTom, Garmin, Foursquare, GeoTechnologies, Inc, METI/NASA, USGS, Esri UK, Esri, TomTom, Garmin, Foursquare, GeoTechnologies, Inc, METI/NASA, USGS.
Based upon the Ordnance Survey Map with the sanction of the controller of HM Stationery Office. Crown Copyright Reserved. © OS Licence No. 0100031673

Notes:

Status:
Deadline 4 Update

Onshore Coordinate System
Datum: OSGB 1936
Spheroid: Airy 1830
Projection: British National Grid
Central Meridian: 2 W
Vertical Reference: Newlyn

0 0.05 0.1 0.15 0.2 0.25 km Scale: 1:2,500

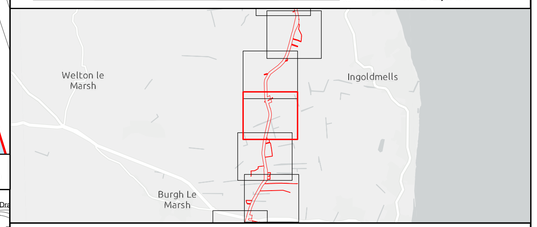

Outer Dowsing Offshore Wind
2.5 Land Plans V7
DCO Application

Drawing No: PP1-ODOW-DEV-CS-MAP-0005_02

Drawing: 8 of 51 | Page Size: A1

Rev No:	Date	Description	Drawn	Checked	Approved
4.0	Oct 2024	Deadline 1	WS	DM/ODOW	ODOW
5.0	Nov 2024	Deadline 2	WS	DM/ODOW	ODOW
6.0	Dec 2024	Deadline 3	WS	DM/ODOW	ODOW
7.0	Feb 2025	Deadline 4	WS	DM/ODOW	ODOW

OUTER DOWSING OFFSHORE WIND

This document may only be used for the purpose for which it was commissioned and in accordance with the terms of engagement for that commission.
Unauthorised use of this document in any form whatsoever is prohibited.

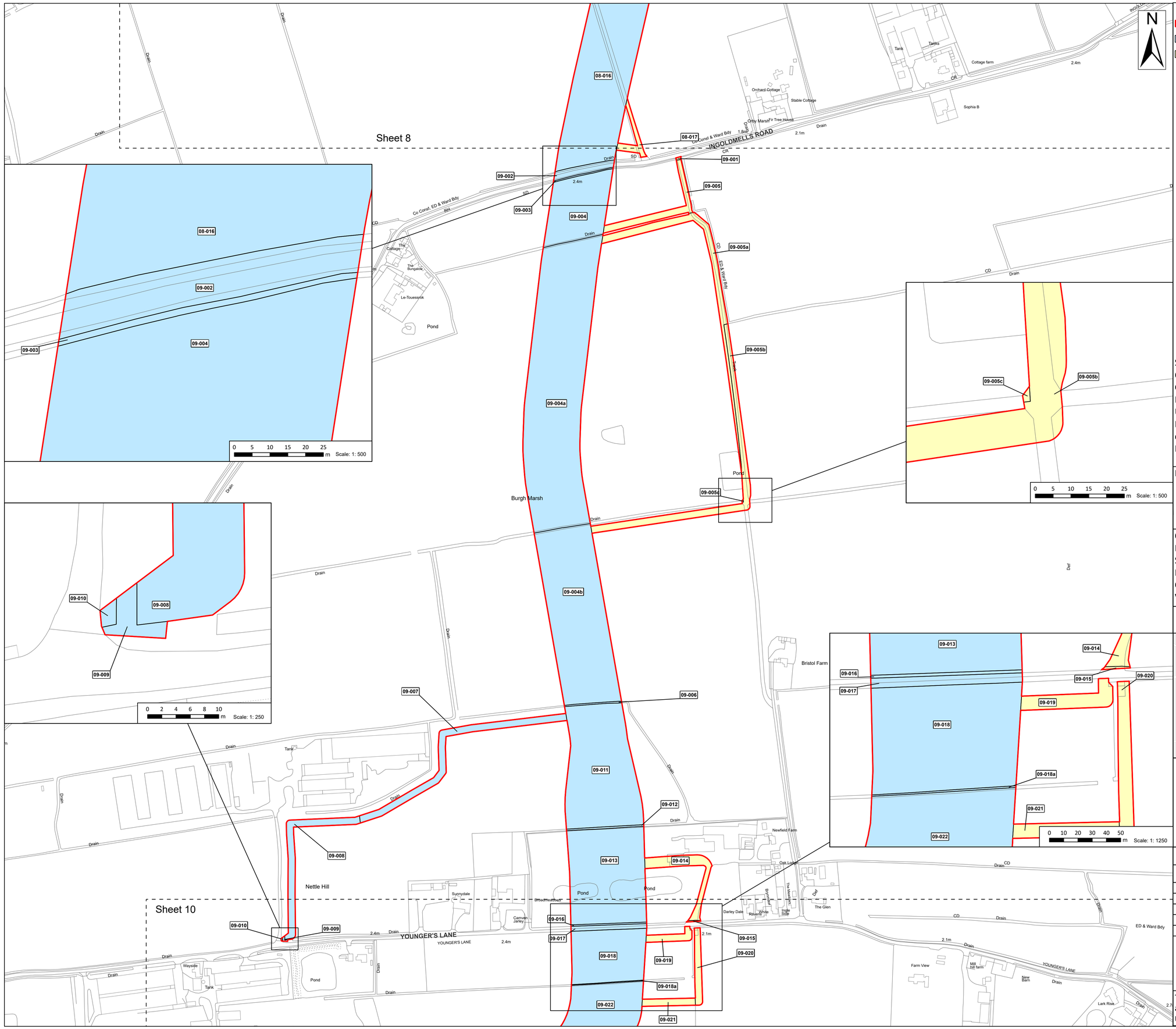

Legend
- Order Limits
- Permanent Rights
- Temporary Rights

Source:
Contains Esri Community Maps Contributors, Esri UK, Esri, TomTom, Garmin, Foursquare, GeoTechnologies, Inc, METI/NASA, USGS, Esri UK, Esri, TomTom, Garmin, Foursquare, GeoTechnologies, Inc, METI/NASA, USGS.
Based upon the Ordnance Survey Map with the sanction of the controller of HM Stationery Office. Crown Copyright Reserved. © OS Licence No. 0100031673

Notes:

Status:
Deadline 4 Update

Onshore Coordinate System
Datum: OSGB 1936
Spheroid: Airy 1830
Projection: British National Grid
Central Meridian: 2 W
Vertical Reference: Newlyn

0 0.05 0.1 0.15 0.2 0.25 km Scale: 1:2,500

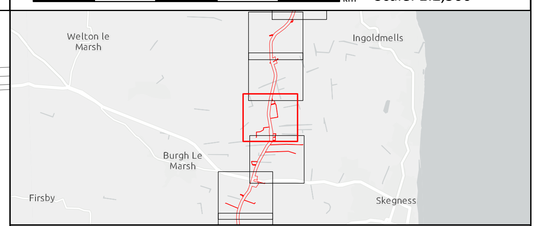

Outer Dowsing Offshore Wind
2.5 Land Plans V7
DCO Application

Drawing No: PP1-ODOW-DEV-CS-MAP-0005_02

Drawing: 9 of 51 | Page Size: A1

Rev No:	Date	Description	Drawn	Checked	Approved
4.0	Oct 2024	Deadline 1	WS	DM/ODOW	ODOW
5.0	Nov 2024	Deadline 2	WS	DM/ODOW	ODOW
6.0	Dec 2024	Deadline 3	WS	DM/ODOW	ODOW
7.0	Feb 2025	Deadline 4	WS	DM/ODOW	ODOW

OUTER DOWSING OFFSHORE WIND

This document may only be used for the purpose for which it was commissioned and in accordance with the terms of engagement for that commission. Unauthorised use of this document in any form whatsoever is prohibited.

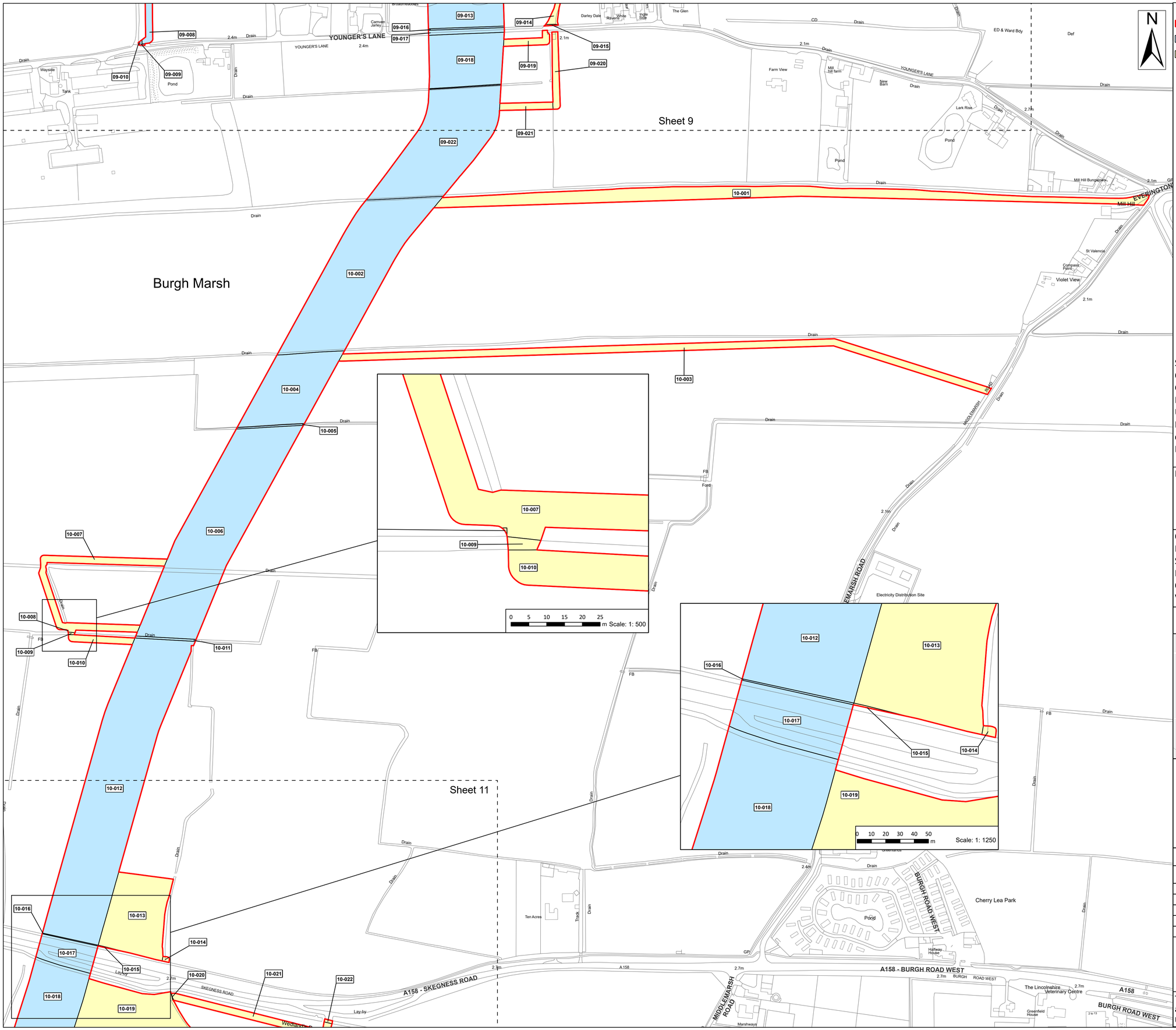

Legend
- Order Limits
- Permanent Rights
- Temporary Rights

Source:
Contains Esri Community Maps Contributors, Esri UK, Esri, TomTom, Garmin, Foursquare, GeoTechnologies, Inc, METI/NASA, USGS, Esri UK, Esri, TomTom, Garmin, Foursquare, GeoTechnologies, Inc, METI/NASA, USGS.
Based upon the Ordnance Survey Map with the sanction of the controller of HM Stationery Office. Crown Copyright Reserved. © OS Licence No. 0100031673

Notes:

Status:
Deadline 4 Update

Onshore Coordinate System
Datum: OSGB 1936
Spheroid: Airy 1830
Projection: British National Grid
Central Meridian: 2 W
Vertical Reference: Newlyn

0 0.05 0.1 0.15 0.2 0.25 km Scale: 1:2,500

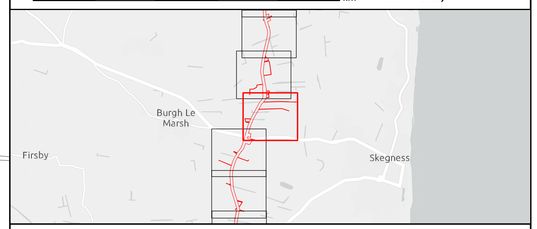

Outer Dowsing Offshore Wind
2.5 Land Plans V7
DCO Application

Drawing No: PP1-ODOW-DEV-CS-MAP-0005_02

Drawing: 10 of 51 | Page Size: A1

Rev No:	Date	Description	Drawn	Checked	Approved
4.0	Oct 2024	Deadline 1	WS	DM/ODOW	ODOW
5.0	Nov 2024	Deadline 2	WS	DM/ODOW	ODOW
6.0	Dec 2024	Deadline 3	WS	DM/ODOW	ODOW
7.0	Feb 2025	Deadline 4	WS	DM/ODOW	ODOW

OUTER DOWSING OFFSHORE WIND

This document may only be used for the purpose for which it was commissioned and in accordance with the terms of engagement for that commission. Unauthorised use of this document in any form whatsoever is prohibited.

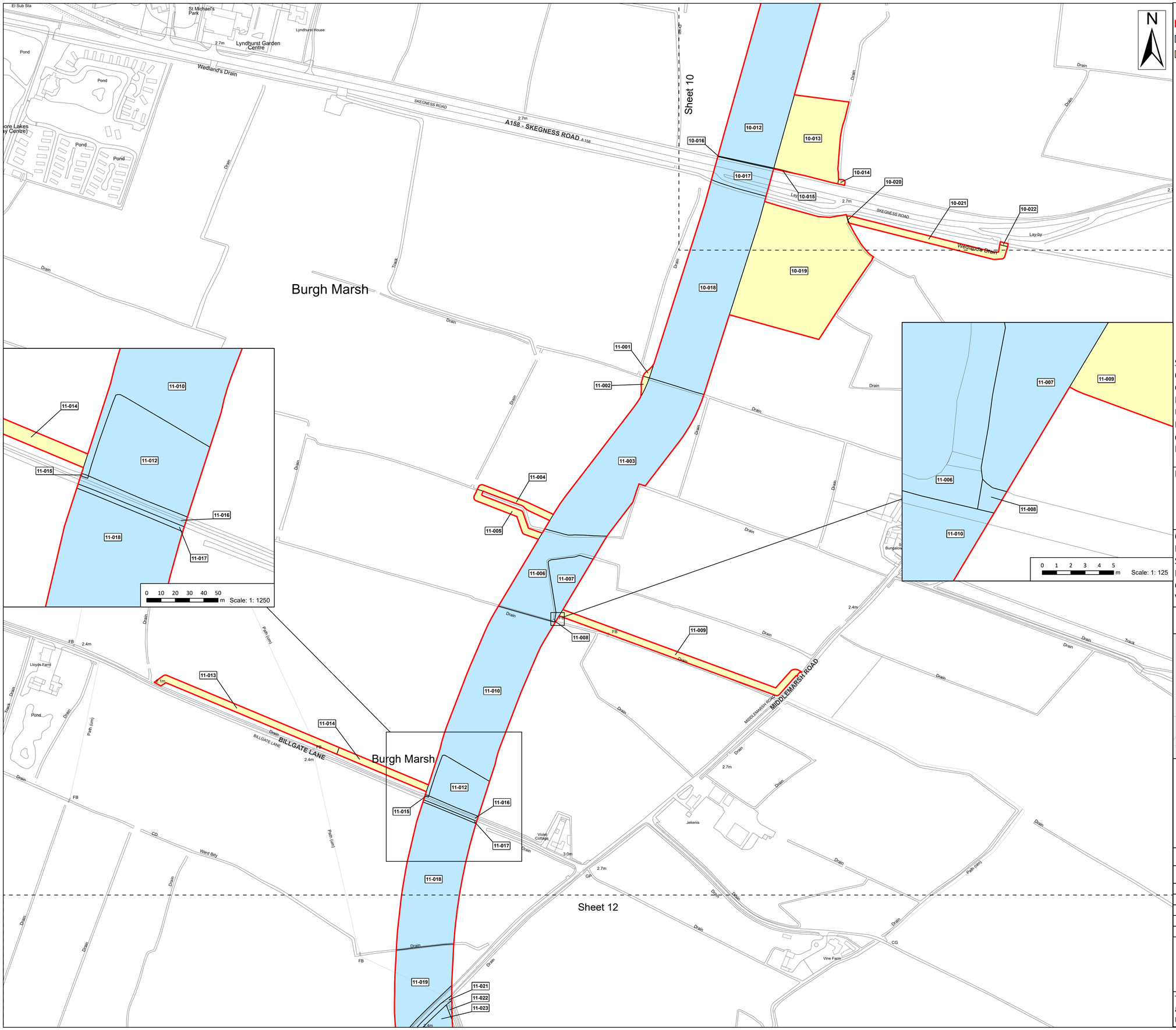

Legend
- Order Limits
- Permanent Rights
- Temporary Rights

Source:
Contains Esri Community Maps Contributors, Esri UK, Esri, TomTom, Garmin, Foursquare, GeoTechnologies, Inc, METI/NASA, USGS, Esri UK, Esri, TomTom, Garmin, Foursquare, GeoTechnologies, Inc, METI/NASA, USGS.
Based upon the Ordnance Survey Map with the sanction of the controller of HM Stationery Office. Crown Copyright Reserved. © OS Licence No. 0100031673

Notes:

Status:
Deadline 4 Update

Onshore Coordinate System
Datum: OSGB 1936
Spheroid: Airy 1830
Projection: British National Grid
Central Meridian: 2 W
Vertical Reference: Newlyn

0 0.05 0.1 0.15 0.2 0.25 km Scale: 1:2,500

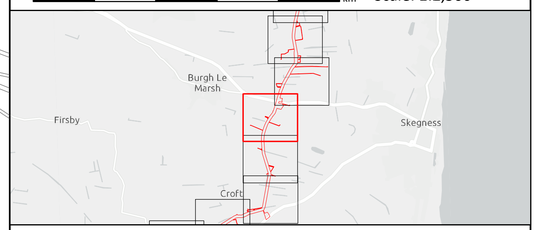

Outer Dowsing Offshore Wind
2.5 Land Plans V7
DCO Application

Drawing No: PP1-ODOW-DEV-CS-MAP-0005_02

Drawing: 11 of 51 | Page Size: A1

Rev No:	Date	Description	Drawn	Checked	Approved
4.0	Oct 2024	Deadline 1	WS	DM/ODOW	ODOW
5.0	Nov 2024	Deadline 2	WS	DM/ODOW	ODOW
6.0	Dec 2024	Deadline 3	WS	DM/ODOW	ODOW
7.0	Feb 2025	Deadline 4	WS	DM/ODOW	ODOW

OUTER DOWSING OFFSHORE WIND

This document may only be used for the purpose for which it was commissioned and in accordance with the terms of engagement for that commission. Unauthorised use of this document in any form whatsoever is prohibited.

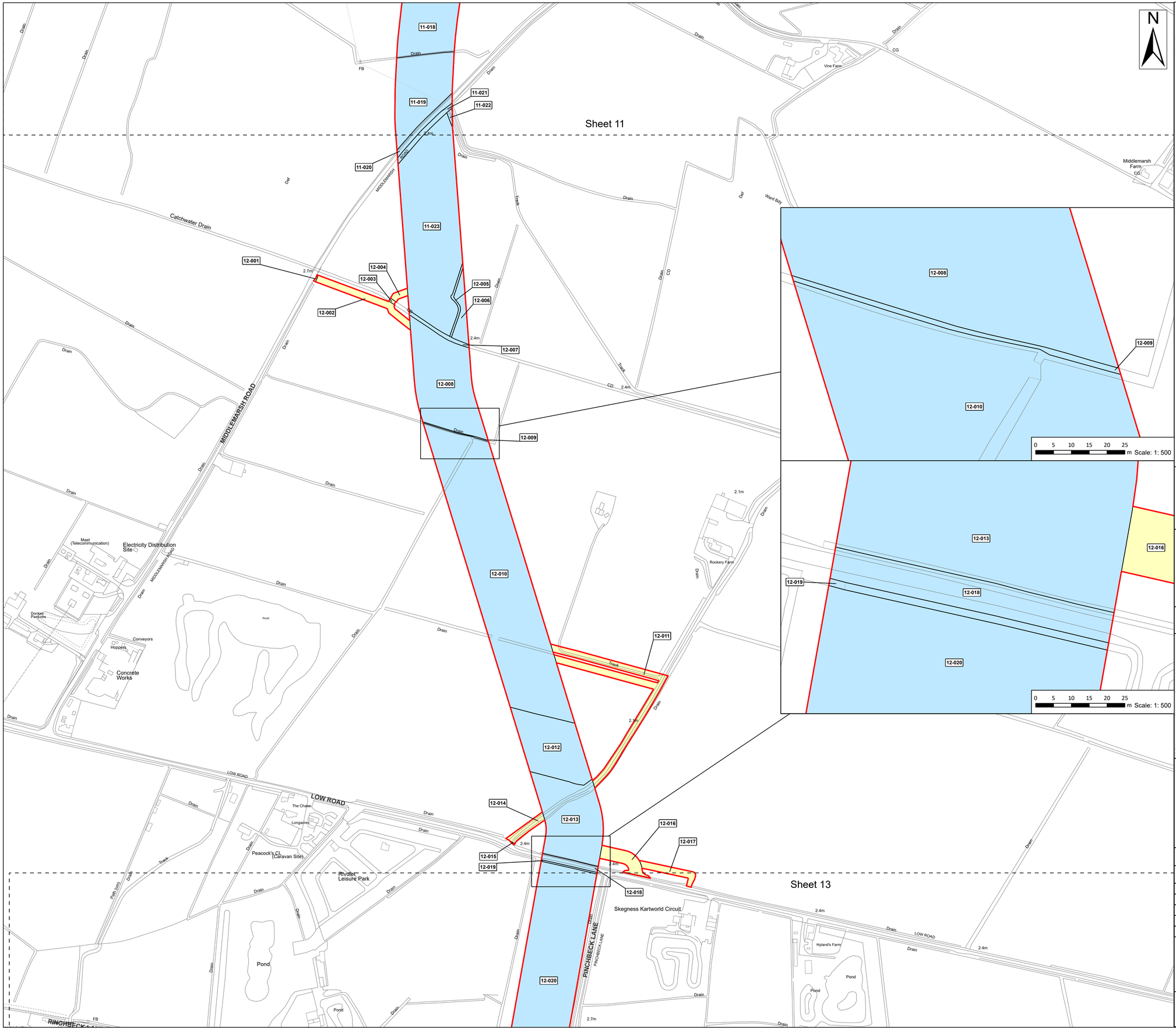

Legend
- Order Limits
- Permanent Rights
- Temporary Rights

Source:
Contains Esri Community Maps Contributors, Esri UK, Esri, TomTom, Garmin, Foursquare, GeoTechnologies, Inc, METI/NASA, USGS, Esri UK, Esri, TomTom, Garmin, Foursquare, GeoTechnologies, Inc, METI/NASA, USGS.
Based upon the Ordnance Survey Map with the sanction of the controller of HM Stationery Office. Crown Copyright Reserved. © OS Licence No. 0100031673

Notes:

Status:
Deadline 4 Update

Onshore Coordinate System
Datum: OSGB 1936
Spheroid: Airy 1830
Projection: British National Grid
Central Meridian: 2 W
Vertical Reference: Newlyn

0 0.05 0.1 0.15 0.2 0.25 km Scale: 1:2,500

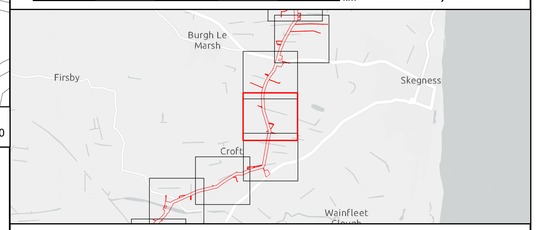

Outer Dowsing Offshore Wind
2.5 Land Plans V7
DCO Application

Drawing No: PP1-ODOW-DEV-CS-MAP-0005_02

Drawing: 12 of 51 | Page Size: A1

Rev No:	Date	Description	Drawn	Checked	Approved
4.0	Oct 2024	Deadline 1	WS	DM/ODOW	ODOW
5.0	Nov 2024	Deadline 2	WS	DM/ODOW	ODOW
6.0	Dec 2024	Deadline 3	WS	DM/ODOW	ODOW
7.0	Feb 2025	Deadline 4	WS	DM/ODOW	ODOW

OUTER DOWSING OFFSHORE WIND

This document may only be used for the purpose for which it was commissioned and in accordance with the terms of engagement for that commission.
Unauthorised use of this document in any form whatsoever is prohibited.

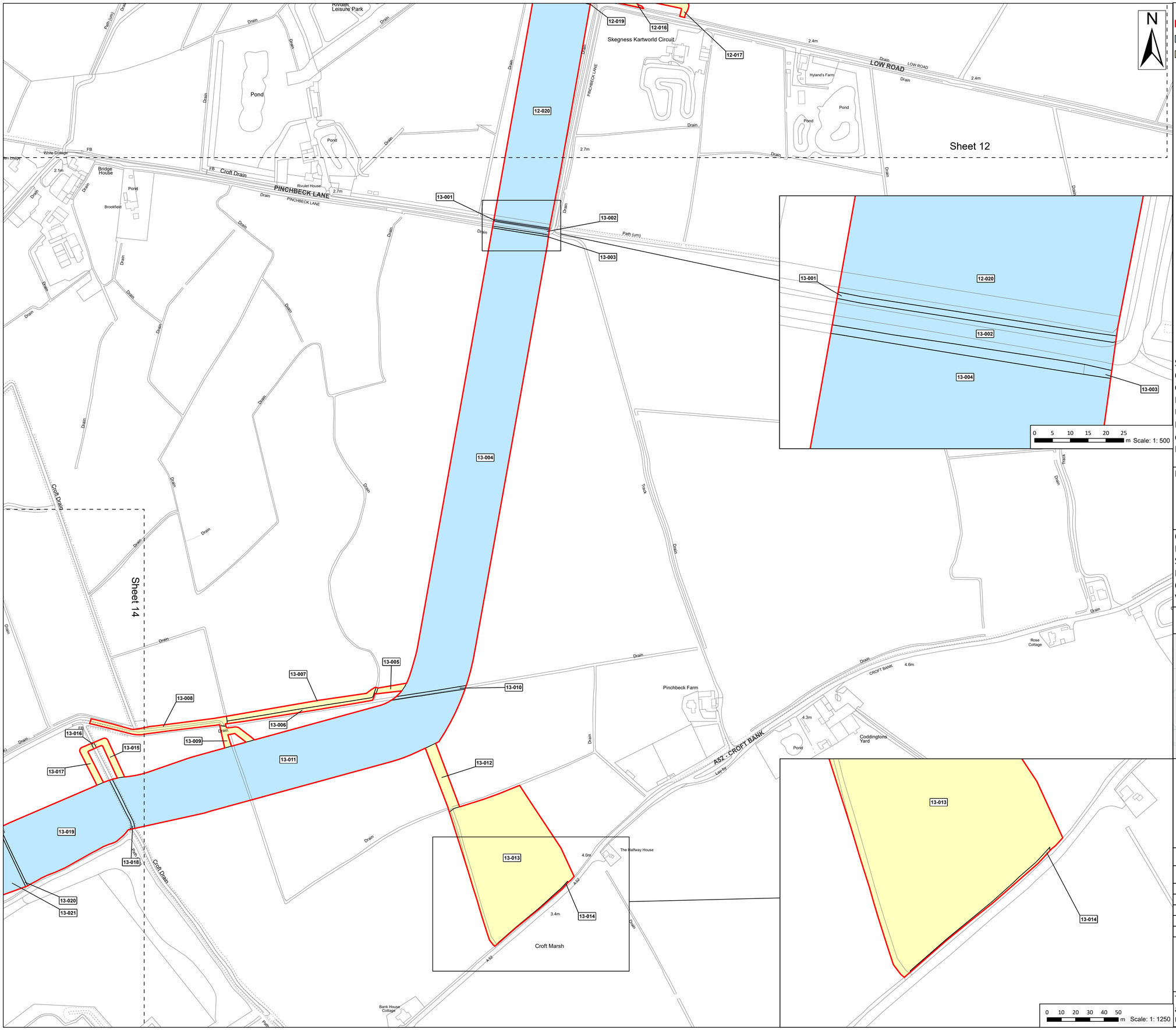

Legend
- Order Limits
- Permanent Rights
- Temporary Rights

Source:
Contains Esri Community Maps Contributors, Esri UK, Esri, TomTom, Garmin, Foursquare, GeoTechnologies, Inc, METI/NASA, USGS, Esri UK, Esri, TomTom, Garmin, Foursquare, GeoTechnologies, Inc, METI/NASA, USGS.
Based upon the Ordnance Survey Map with the sanction of the controller of HM Stationery Office. Crown Copyright Reserved. © OS Licence No. 0100031673

Notes:

Status:
Deadline 4 Update

Onshore Coordinate System
Datum: OSGB 1936
Spheroid: Airy 1830
Projection: British National Grid
Central Meridian: 2 W
Vertical Reference: Newlyn

0 0.05 0.1 0.15 0.2 0.25 km Scale: 1:2,500

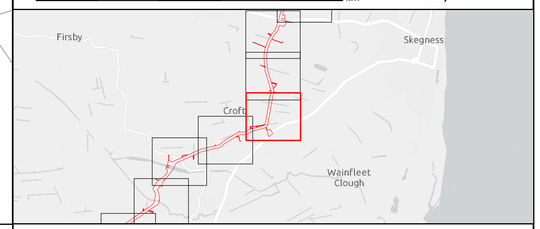

Outer Dowsing Offshore Wind
2.5 Land Plans V7
DCO Application

Drawing No: PP1-ODOW-DEV-CS-MAP-0005_02

Drawing: 13 of 51 | Page Size: A1

Rev No:	Date	Description	Drawn	Checked	Approved
4.0	Oct 2024	Deadline 1	WS	DM/ODOW	ODOW
5.0	Nov 2024	Deadline 2	WS	DM/ODOW	ODOW
6.0	Dec 2024	Deadline 3	WS	DM/ODOW	ODOW
7.0	Feb 2025	Deadline 4	WS	DM/ODOW	ODOW

OUTER DOWSING OFFSHORE WIND

This document may only be used for the purpose for which it was commissioned and in accordance with the terms of engagement for that commission. Unauthorised use of this document in any form whatsoever is prohibited.

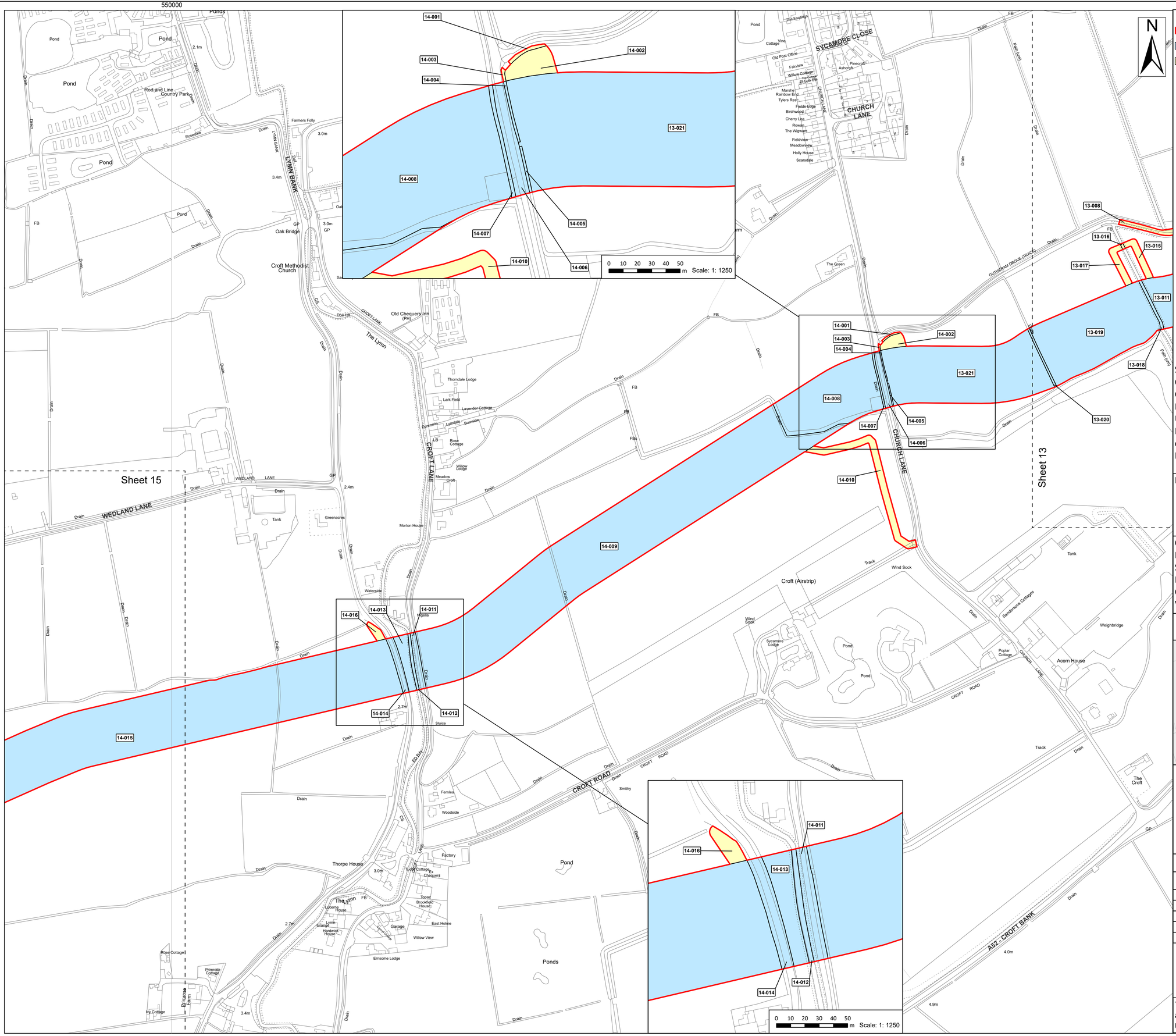

Legend
- Order Limits
- Permanent Rights
- Temporary Rights

Source:
Contains Esri Community Maps Contributors, Esri UK, Esri, TomTom, Garmin, Foursquare, GeoTechnologies, Inc, METI/NASA, USGS, Esri UK, Esri, TomTom, Garmin, Foursquare, GeoTechnologies, Inc, METI/NASA, USGS.
Based upon the Ordnance Survey Map with the sanction of the controller of HM Stationery Office. Crown Copyright Reserved. © OS Licence No. 0100031673

Notes:

Status:
Deadline 4 Update

Onshore Coordinate System
Datum: OSGB 1936
Spheroid: Airy 1830
Projection: British National Grid
Central Meridian: 2 W
Vertical Reference: Newlyn

0 0.05 0.1 0.15 0.2 0.25 km Scale: 1:2,500

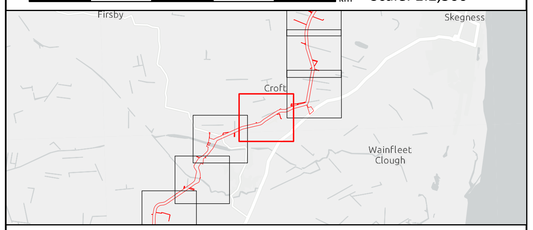

Outer Dowsing Offshore Wind
2.5 Land Plans V7
DCO Application

Drawing No: PP1-ODOW-DEV-CS-MAP-0005_02

Drawing: 14 of 51

Page Size: A1

Rev No:	Date	Description	Drawn	Checked	Approved
4.0	Oct 2024	Deadline 1	WS	DM/ODOW	ODOW
5.0	Nov 2024	Deadline 2	WS	DM/ODOW	ODOW
6.0	Dec 2024	Deadline 3	WS	DM/ODOW	ODOW
7.0	Feb 2025	Deadline 4	WS	DM/ODOW	ODOW

OUTER DOWSING OFFSHORE WIND

This document may only be used for the purpose for which it was commissioned and in accordance with the terms of engagement for that commission.
Unauthorised use of this document in any form whatsoever is prohibited.

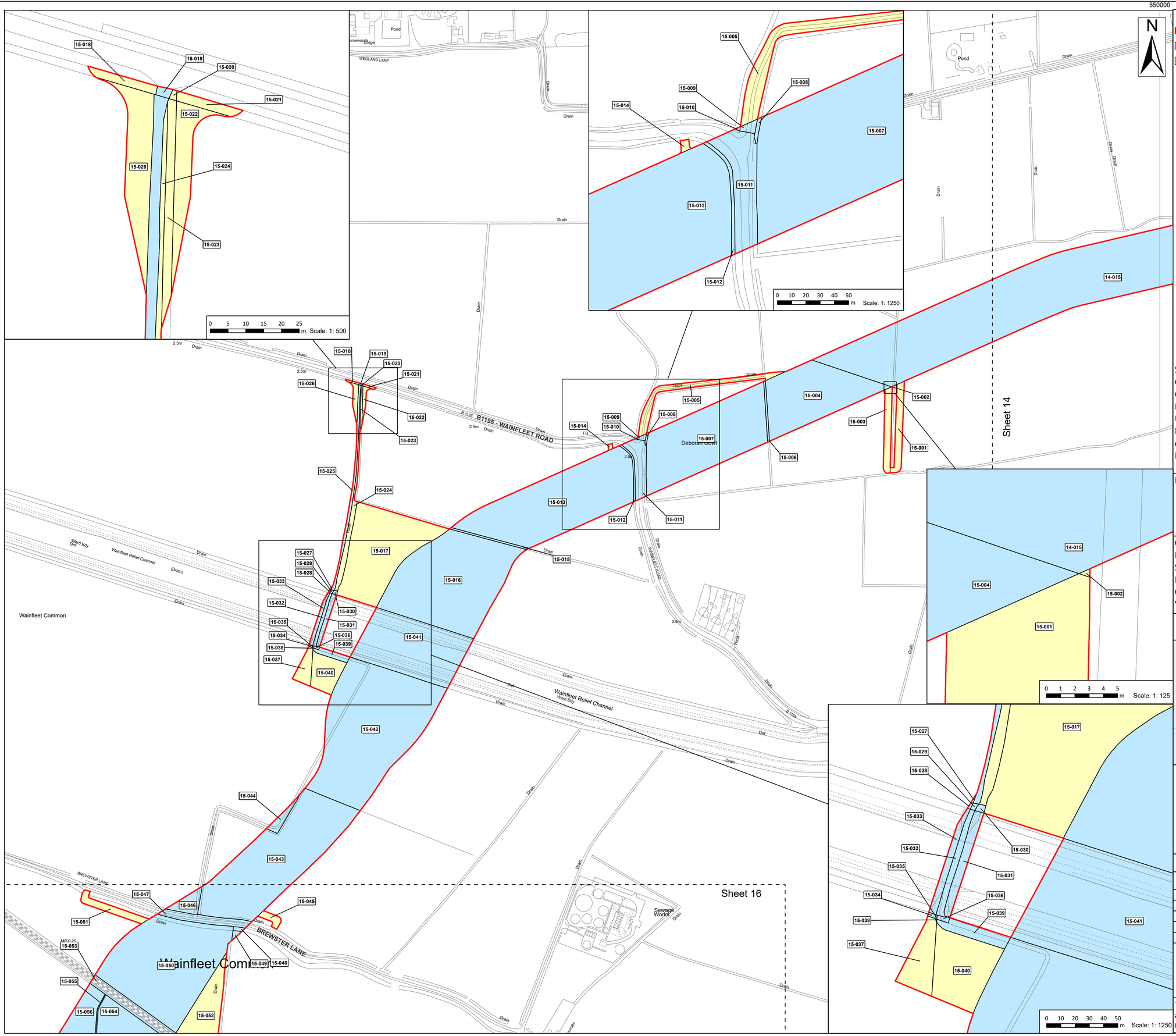

Legend
- Order Limits
- Permanent Rights
- Temporary Rights

Source:
Contains Esri Community Maps Contributors, Esri UK, Esri, TomTom, Garmin, Foursquare, GeoTechnologies, Inc, METI/NASA, USGS, Esri UK, Esri, TomTom, Garmin, Foursquare, GeoTechnologies, Inc, METI/NASA, USGS.
Based upon the Ordnance Survey Map with the sanction of the controller of HM Stationery Office. Crown Copyright Reserved. © OS Licence No. 0100031673

Notes:

Status:
Deadline 4 Update

Onshore Coordinate System
Datum: OSGB 1936
Spheroid: Airy 1830
Projection: British National Grid
Central Meridian: 2 W
Vertical Reference: Newlyn

0 0.05 0.1 0.15 0.2 0.25 km Scale: 1:2,500

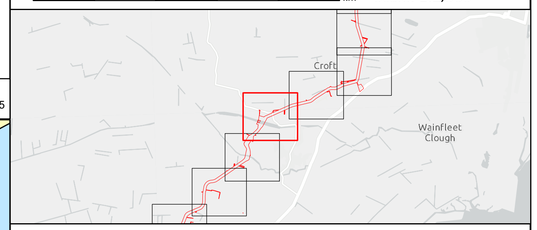

Outer Dowsing Offshore Wind
2.5 Land Plans V7
DCO Application

Drawing No: PP1-ODOW-DEV-CS-MAP-0005_02

Drawing: 15 of 51 | Page Size: A1

Rev No:	Date	Description	Drawn	Checked	Approved
4.0	Oct 2024	Deadline 1	WS	DM/ODOW	ODOW
5.0	Nov 2024	Deadline 2	WS	DM/ODOW	ODOW
6.0	Dec 2024	Deadline 3	WS	DM/ODOW	ODOW
7.0	Feb 2025	Deadline 4	WS	DM/ODOW	ODOW

OUTER DOWSING OFFSHORE WIND

This document may only be used for the purpose for which it was commissioned and in accordance with the terms of engagement for that commission. Unauthorised use of this document in any form whatsoever is prohibited.

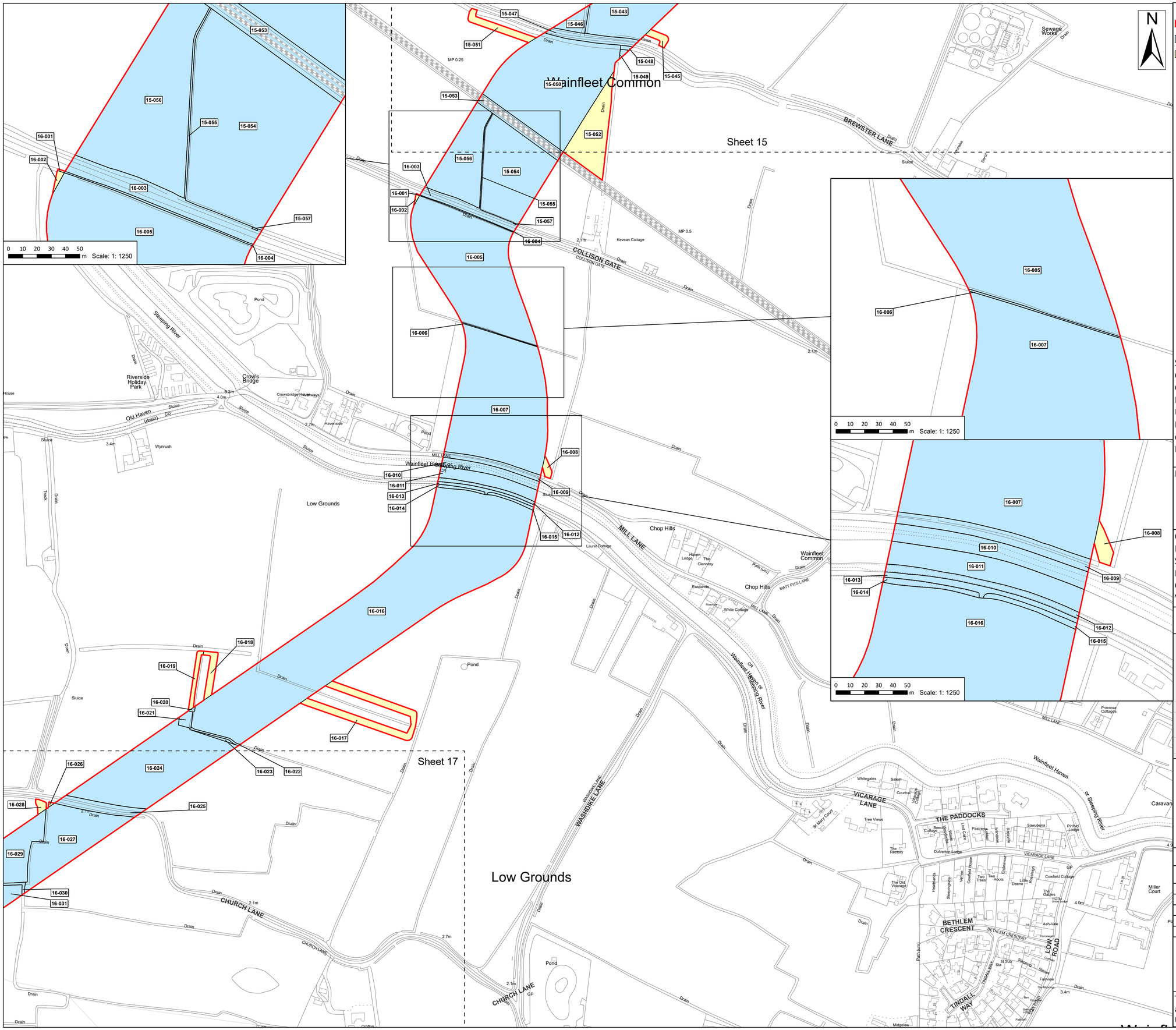

Legend
- Order Limits
- Permanent Rights
- Temporary Rights

Source:
Contains Esri Community Maps Contributors, Esri UK, Esri, TomTom, Garmin, Foursquare, GeoTechnologies, Inc, METI/NASA, USGS, Esri UK, Esri, TomTom, Garmin, Foursquare, GeoTechnologies, Inc, METI/NASA, USGS.
Based upon the Ordnance Survey Map with the sanction of the controller of HM Stationery Office. Crown Copyright Reserved. © OS Licence No. 0100031673

Notes:

Status:
Deadline 4 Update

Onshore Coordinate System
Datum: OSGB 1936
Spheroid: Airy 1830
Projection: British National Grid
Central Meridian: 2 W
Vertical Reference: Newlyn

0 0.05 0.1 0.15 0.2 0.25 km Scale: 1:2,500

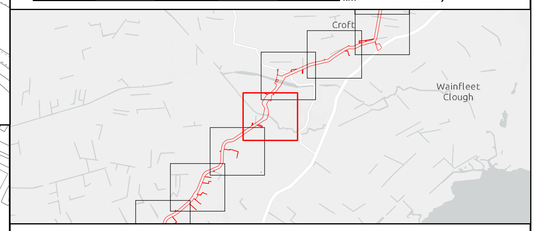

Outer Dowsing Offshore Wind
2.5 Land Plans V7
DCO Application

Drawing No: PP1-ODOW-DEV-CS-MAP-0005_02

Drawing: 16 of 51 | Page Size: A1

Rev No:	Date	Description	Drawn	Checked	Approved
4.0	Oct 2024	Deadline 1	WS	DM/ODOW	ODOW
5.0	Nov 2024	Deadline 2	WS	DM/ODOW	ODOW
6.0	Dec 2024	Deadline 3	WS	DM/ODOW	ODOW
7.0	Feb 2025	Deadline 4	WS	DM/ODOW	ODOW

OUTER DOWSING OFFSHORE WIND

This document may only be used for the purpose for which it was commissioned and in accordance with the terms of engagement for that commission. Unauthorised use of this document in any form whatsoever is prohibited.

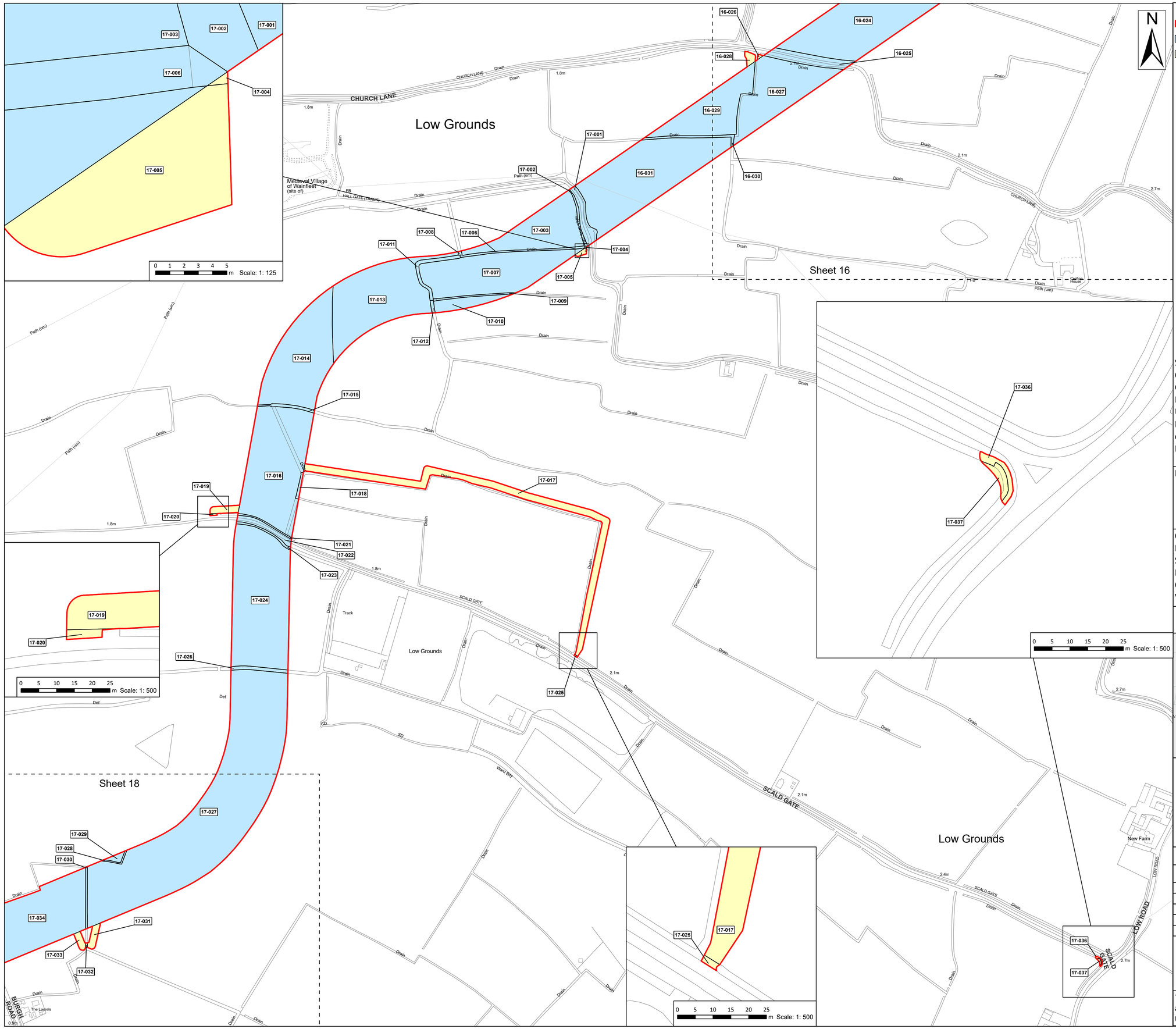

Source:
Contains Esri Community Maps Contributors, Esri UK, Esri, TomTom, Garmin, Foursquare, GeoTechnologies, Inc, METI/NASA, USGS, Esri UK, Esri, TomTom, Garmin, Foursquare, GeoTechnologies, Inc, METI/NASA, USGS.
Based upon the Ordnance Survey Map with the sanction of the controller of HM Stationery Office. Crown Copyright Reserved. © OS Licence No. 0100031673

Notes:	Status:
	Deadline 4 Update

Onshore Coordinate System
Datum: OSGB 1936
Spheroid: Airy 1830
Projection: British National Grid
Central Meridian: 2 W
Vertical Reference: Newlyn

Outer Dowsing Offshore Wind
2.5 Land Plans V7
DCO Application

Drawing No: PP1-ODOW-DEV-CS-MAP-0005_02

Drawing: 17 of 51 | Page Size: A1

Rev No:	Date	Description	Drawn	Checked	Approved
4.0	Oct 2024	Deadline 1	WS	DM/ODOW	ODOW
5.0	Nov 2024	Deadline 2	WS	DM/ODOW	ODOW
6.0	Dec 2024	Deadline 3	WS	DM/ODOW	ODOW
7.0	Feb 2025	Deadline 4	WS	DM/ODOW	ODOW

OUTER DOWSING OFFSHORE WIND

This document may only be used for the purpose for which it was commissioned and in accordance with the terms of engagement for that commission. Unauthorised use of this document in any form whatsoever is prohibited.

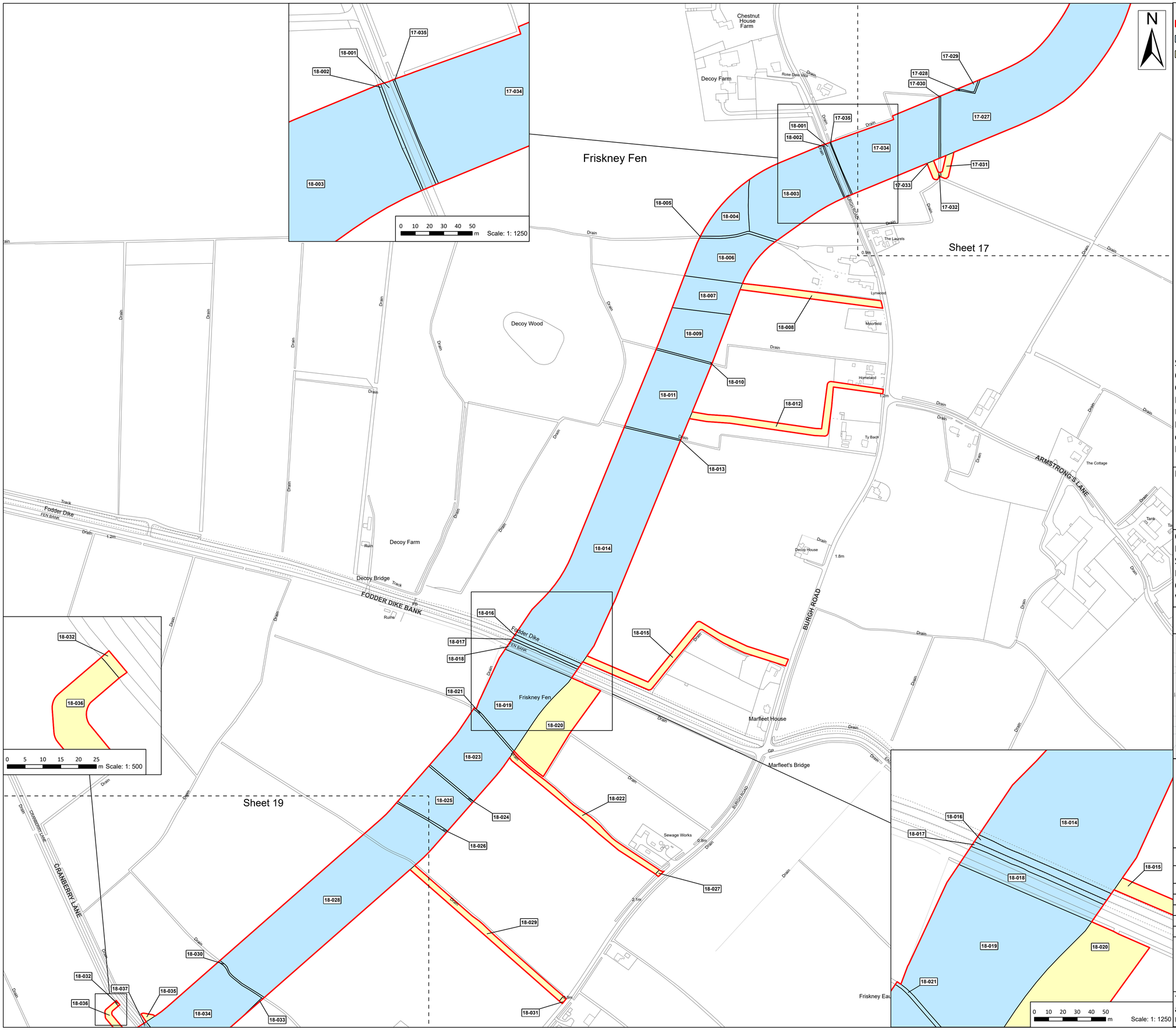

Legend
- Order Limits
- Permanent Rights
- Temporary Rights

Source:
Contains Esri Community Maps Contributors, Esri UK, Esri, TomTom, Garmin, Foursquare, GeoTechnologies, Inc, METI/NASA, USGS, Esri UK, Esri, TomTom, Garmin, Foursquare, GeoTechnologies, Inc, METI/NASA, USGS.
Based upon the Ordnance Survey Map with the sanction of the controller of HM Stationery Office. Crown Copyright Reserved. © OS Licence No. 0100031673

Notes:

Status:
Deadline 4 Update

Onshore Coordinate System
Datum: OSGB 1936
Spheroid: Airy 1830
Projection: British National Grid
Central Meridian: 2 W
Vertical Reference: Newlyn

0 0.05 0.1 0.15 0.2 0.25 km Scale: 1:2,500

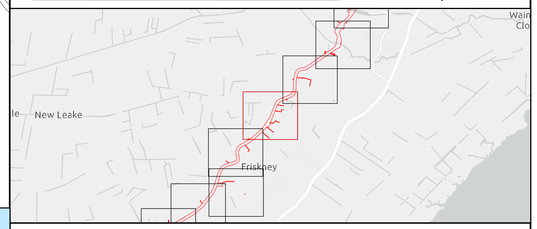

Outer Dowsing Offshore Wind
2.5 Land Plans V7
DCO Application

Drawing No: PP1-ODOW-DEV-CS-MAP-0005_02

Drawing: 18 of 51 | Page Size: A1

Rev No:	Date	Description	Drawn	Checked	Approved
4.0	Oct 2024	Deadline 1	WS	DM/ODOW	ODOW
5.0	Nov 2024	Deadline 2	WS	DM/ODOW	ODOW
6.0	Dec 2024	Deadline 3	WS	DM/ODOW	ODOW
7.0	Feb 2025	Deadline 4	WS	DM/ODOW	ODOW

OUTER DOWSING OFFSHORE WIND

This document may only be used for the purpose for which it was commissioned and in accordance with the terms of engagement for that commission. Unauthorised use of this document in any form whatsoever is prohibited.

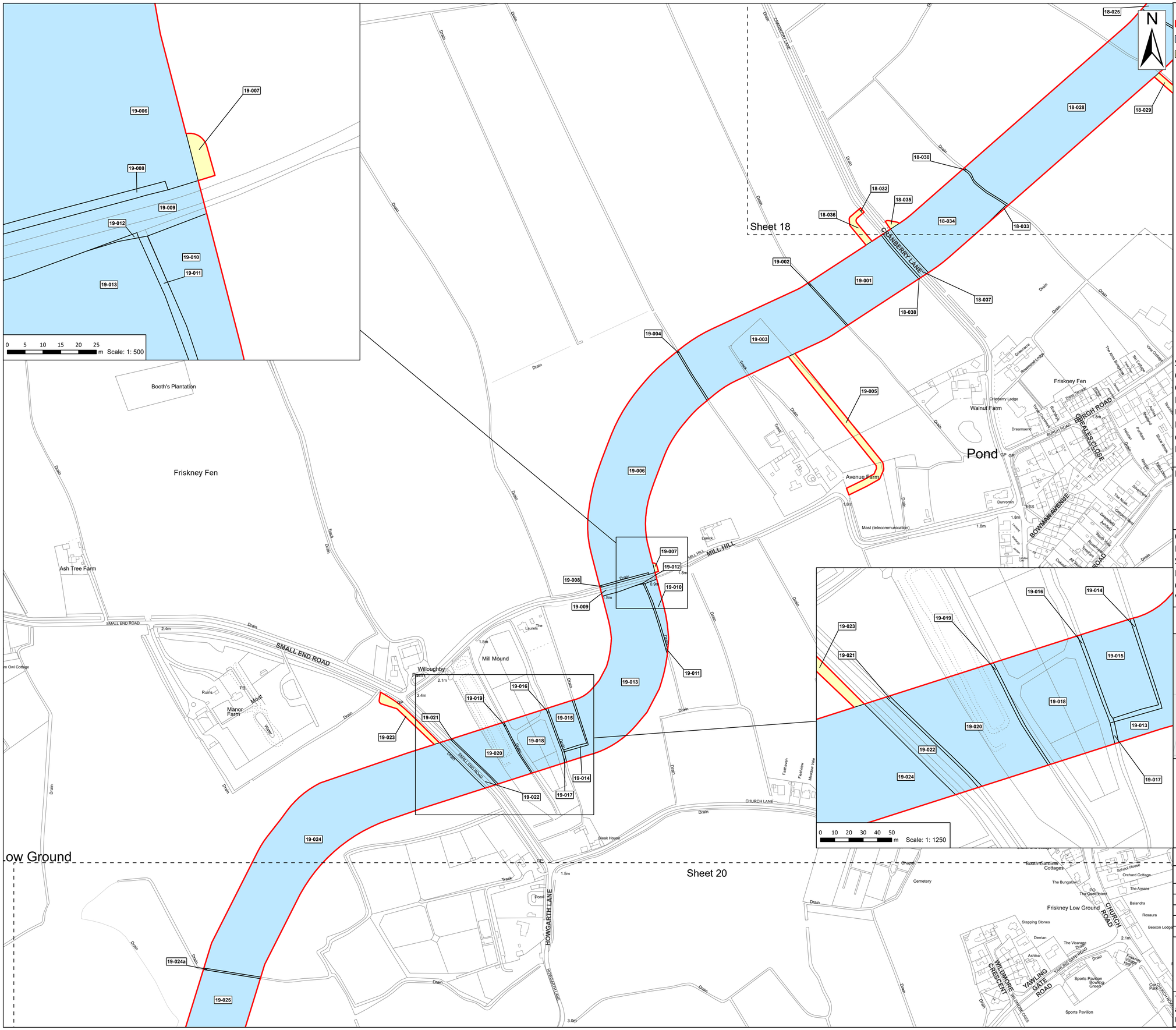

Legend
- Order Limits
- Permanent Rights
- Temporary Rights

Source:
Contains Esri Community Maps Contributors, Esri UK, Esri, TomTom, Garmin, Foursquare, GeoTechnologies, Inc, METI/NASA, USGS, Esri UK, Esri, TomTom, Garmin, Foursquare, GeoTechnologies, Inc, METI/NASA, USGS.
Based upon the Ordnance Survey Map with the sanction of the controller of HM Stationery Office. Crown Copyright Reserved. © OS Licence No. 0100031673

Notes:

Status:
Deadline 4 Update

Onshore Coordinate System
Datum: OSGB 1936
Spheroid: Airy 1830
Projection: British National Grid
Central Meridian: 2 W
Vertical Reference: Newlyn

0 0.05 0.1 0.15 0.2 0.25 km Scale: 1:2,500

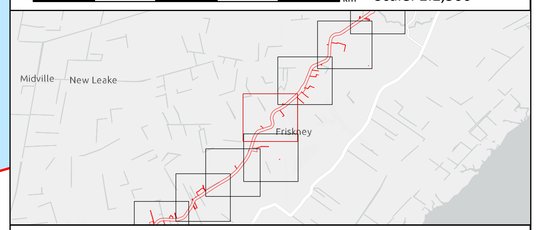

Outer Dowsing Offshore Wind
2.5 Land Plans V7
DCO Application

Drawing No: PP1-ODOW-DEV-CS-MAP-0005_02

Drawing: 19 of 51 | Page Size: A1

Rev No:	Date	Description	Drawn	Checked	Approved
4.0	Oct 2024	Deadline 1	WS	DM/ODOW	ODOW
5.0	Nov 2024	Deadline 2	WS	DM/ODOW	ODOW
6.0	Dec 2024	Deadline 3	WS	DM/ODOW	ODOW
7.0	Feb 2025	Deadline 4	WS	DM/ODOW	ODOW

OUTER DOWSING OFFSHORE WIND

This document may only be used for the purpose for which it was commissioned and in accordance with the terms of engagement for that commission. Unauthorised use of this document in any form whatsoever is prohibited.

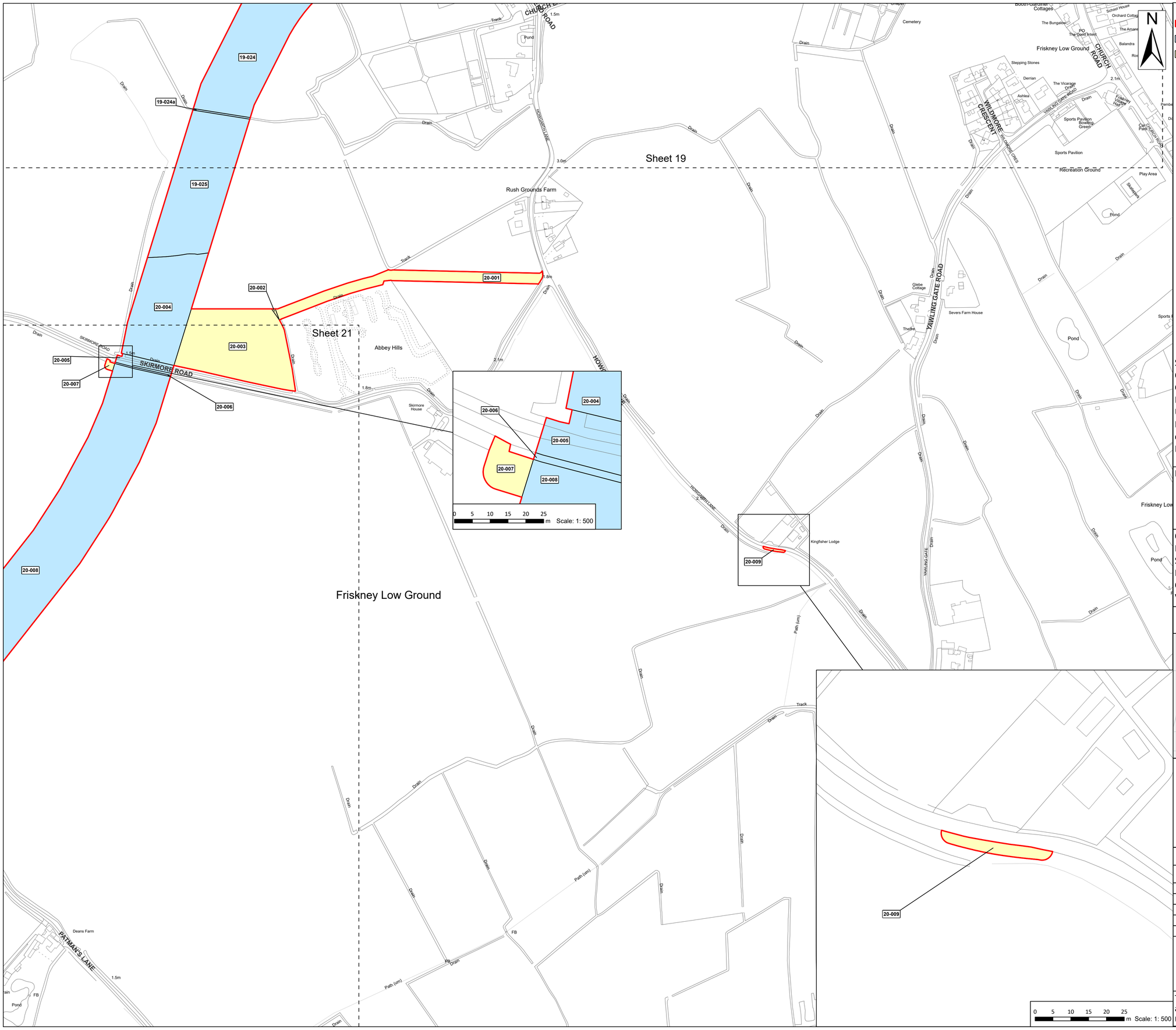

Legend
- Order Limits
- Permanent Rights
- Temporary Rights

Source:
Contains Esri Community Maps Contributors, Esri UK, Esri, TomTom, Garmin, Foursquare, GeoTechnologies, Inc, METI/NASA, USGS, Esri UK, Esri, TomTom, Garmin, Foursquare, GeoTechnologies, Inc, METI/NASA, USGS.
Based upon the Ordnance Survey Map with the sanction of the controller of HM Stationery Office. Crown Copyright Reserved. © OS Licence No. 0100031673

Notes:

Status:
Deadline 4 Update

Onshore Coordinate System
Datum: OSGB 1936
Spheroid: Airy 1830
Projection: British National Grid
Central Meridian: 2 W
Vertical Reference: Newlyn

0 0.05 0.1 0.15 0.2 0.25 km Scale: 1:2,500

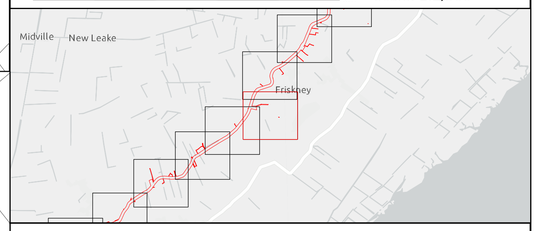

Outer Dowsing Offshore Wind
2.5 Land Plans V7
DCO Application

Drawing No: PP1-ODOW-DEV-CS-MAP-0005_02

Drawing: 20 of 51 | Page Size: A1

Rev No:	Date	Description	Drawn	Checked	Approved
4.0	Oct 2024	Deadline 1	WS	DM/ODOW	ODOW
5.0	Nov 2024	Deadline 2	WS	DM/ODOW	ODOW
6.0	Dec 2024	Deadline 3	WS	DM/ODOW	ODOW
7.0	Feb 2025	Deadline 4	WS	DM/ODOW	ODOW

OUTER DOWSING OFFSHORE WIND

This document may only be used for the purpose for which it was commissioned and in accordance with the terms of engagement for that commission.
Unauthorised use of this document in any form whatsoever is prohibited.

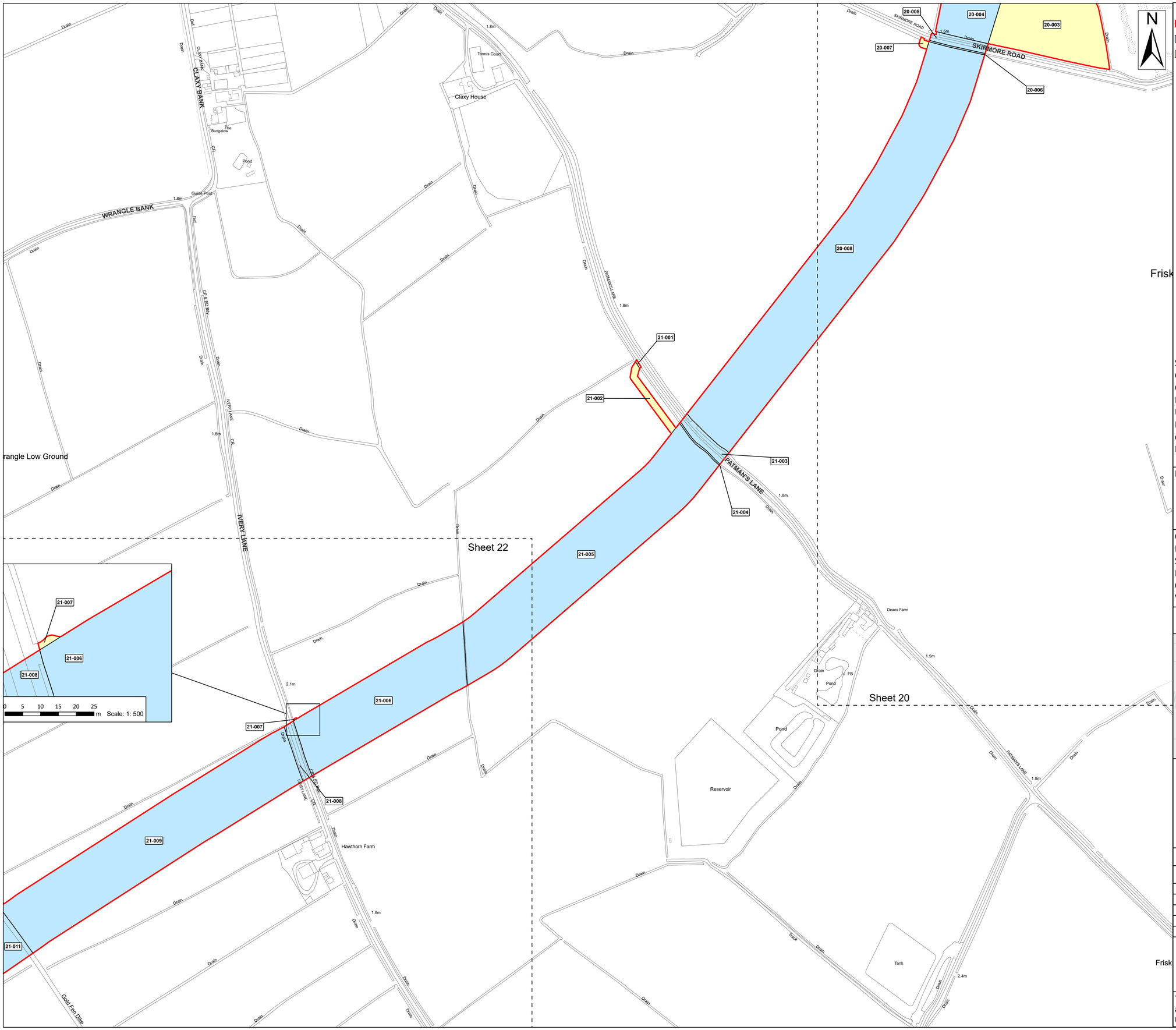

Source:
Contains Esri Community Maps Contributors, Esri UK, Esri, TomTom, Garmin, Foursquare, GeoTechnologies, Inc, METI/NASA, USGS, Esri UK, Esri, TomTom, Garmin, Foursquare, GeoTechnologies, Inc, METI/NASA, USGS.
Based upon the Ordnance Survey Map with the sanction of the controller of HM Stationery Office. Crown Copyright Reserved. © OS Licence No. 0100031673

Notes:

Status:
Deadline 4 Update

Onshore Coordinate System
Datum: OSGB 1936
Spheroid: Airy 1830
Projection: British National Grid
Central Meridian: 2 W
Vertical Reference: Newlyn

Outer Dowsing Offshore Wind
2.5 Land Plans V7
DCO Application

Drawing No: PP1-ODOW-DEV-CS-MAP-0005_02

Drawing: 21 of 51 | Page Size: A1

Rev No:	Date	Description	Drawn	Checked	Approved
4.0	Oct 2024	Deadline 1	WS	DM/ODOW	ODOW
5.0	Nov 2024	Deadline 2	WS	DM/ODOW	ODOW
6.0	Dec 2024	Deadline 3	WS	DM/ODOW	ODOW
7.0	Feb 2025	Deadline 4	WS	DM/ODOW	ODOW

OUTER DOWSING OFFSHORE WIND

This document may only be used for the purpose for which it was commissioned and in accordance with the terms of engagement for that commission. Unauthorised use of this document in any form whatsoever is prohibited.

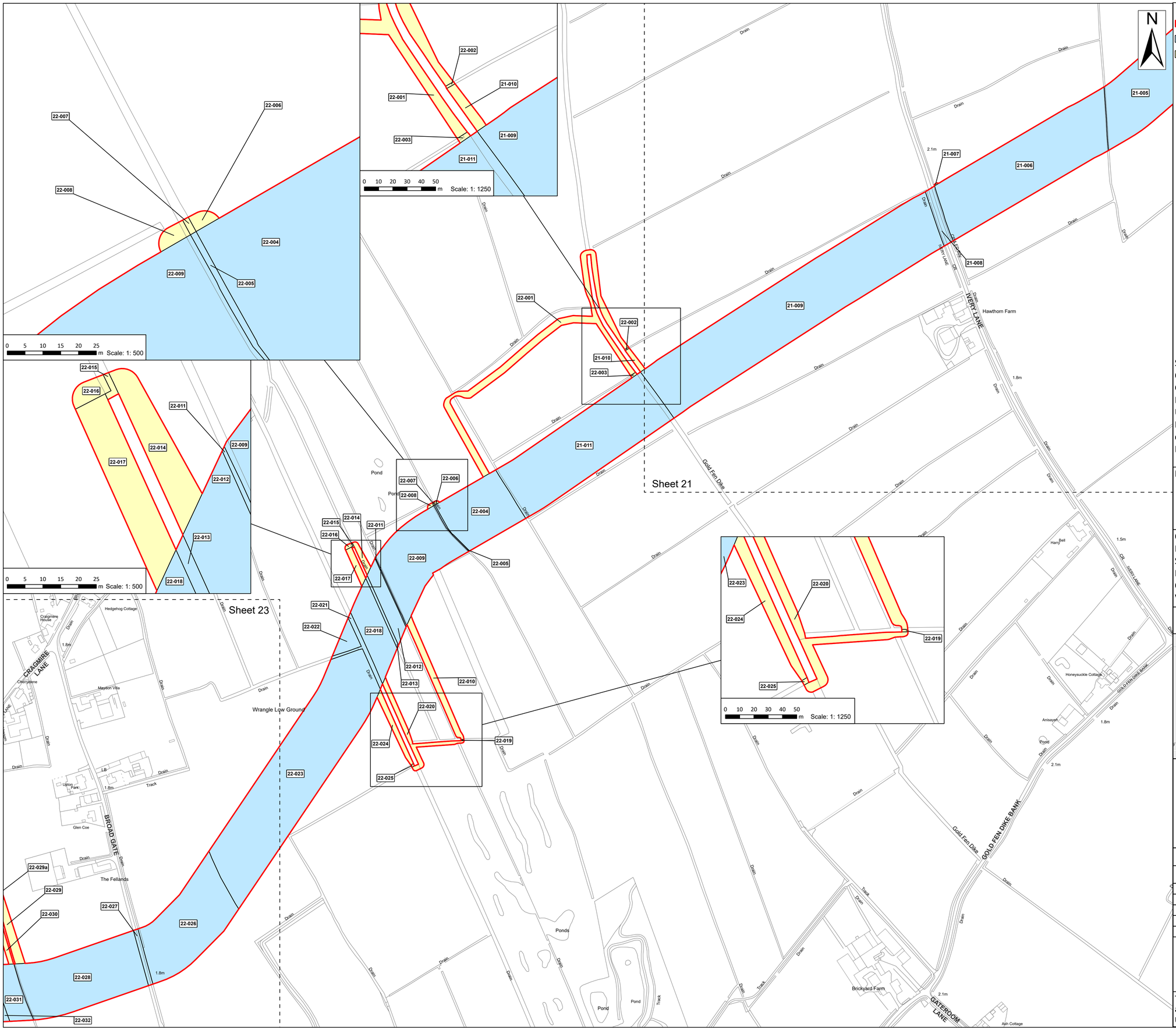

Legend
- Order Limits
- Permanent Rights
- Temporary Rights

Source:
Contains Esri Community Maps Contributors, Esri UK, Esri, TomTom, Garmin, Foursquare, GeoTechnologies, Inc, METI/NASA, USGS, Esri UK, Esri, TomTom, Garmin, Foursquare, GeoTechnologies, Inc, METI/NASA, USGS.
Based upon the Ordnance Survey Map with the sanction of the controller of HM Stationery Office. Crown Copyright Reserved. © OS Licence No. 0100031673

Notes:	Status:
	Deadline 4 Update

Onshore Coordinate System
Datum: OSGB 1936
Spheroid: Airy 1830
Projection: British National Grid
Central Meridian: 2 W
Vertical Reference: Newlyn

0 0.05 0.1 0.15 0.2 0.25 km Scale: 1:2,500

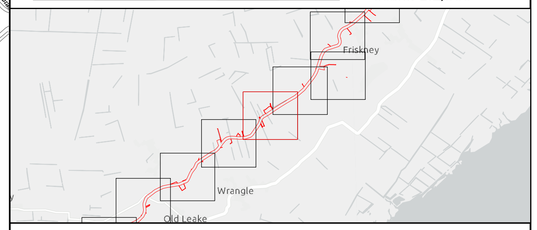

Outer Dowsing Offshore Wind
2.5 Land Plans V7
DCO Application

Drawing No: PP1-ODOW-DEV-CS-MAP-0005_02

Drawing: 22 of 51 | Page Size: A1

Rev No:	Date	Description	Drawn	Checked	Approved
4.0	Oct 2024	Deadline 1	WS	DM/ODOW	ODOW
5.0	Nov 2024	Deadline 2	WS	DM/ODOW	ODOW
6.0	Dec 2024	Deadline 3	WS	DM/ODOW	ODOW
7.0	Feb 2025	Deadline 4	WS	DM/ODOW	ODOW

OUTER DOWSING OFFSHORE WIND

This document may only be used for the purpose for which it was commissioned and in accordance with the terms of engagement for that commission. Unauthorised use of this document in any form whatsoever is prohibited.

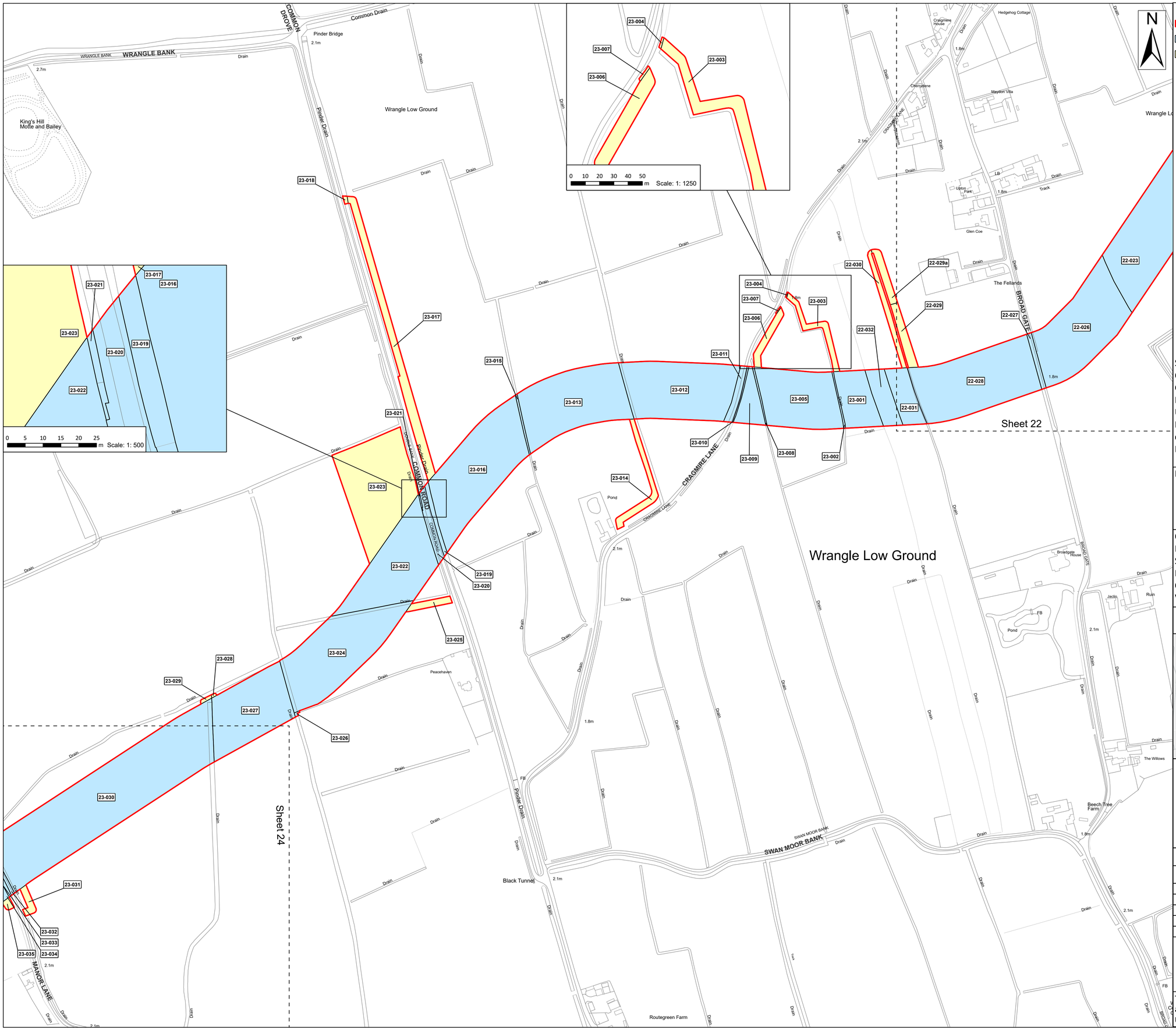

Legend
- Order Limits
- Permanent Rights
- Temporary Rights

Source:
Contains Esri Community Maps Contributors, Esri UK, Esri, TomTom, Garmin, Foursquare, GeoTechnologies, Inc, METI/NASA, USGS, Esri UK, Esri, TomTom, Garmin, Foursquare, GeoTechnologies, Inc, METI/NASA, USGS.
Based upon the Ordnance Survey Map with the sanction of the controller of HM Stationery Office. Crown Copyright Reserved. © OS Licence No. 0100031673

Notes:	Status:
	Deadline 4 Update

Onshore Coordinate System
Datum: OSGB 1936
Spheroid: Airy 1830
Projection: British National Grid
Central Meridian: 2 W
Vertical Reference: Newlyn

0 0.05 0.1 0.15 0.2 0.25 km Scale: 1:2,500

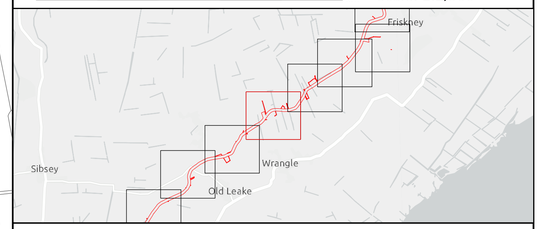

Outer Dowsing Offshore Wind
2.5 Land Plans V7
DCO Application

Drawing No: PP1-ODOW-DEV-CS-MAP-0005_02

Drawing: 23 of 51 | Page Size: A1

Rev No:	Date	Description	Drawn	Checked	Approved
4.0	Oct 2024	Deadline 1	WS	DM/ODOW	ODOW
5.0	Nov 2024	Deadline 2	WS	DM/ODOW	ODOW
6.0	Dec 2024	Deadline 3	WS	DM/ODOW	ODOW
7.0	Feb 2025	Deadline 4	WS	DM/ODOW	ODOW

OUTER DOWSING OFFSHORE WIND

This document may only be used for the purpose for which it was commissioned and in accordance with the terms of engagement for that commission. Unauthorised use of this document in any form whatsoever is prohibited.

Legend
- Order Limits
- Permanent Rights
- Temporary Rights

Source:
Contains Esri Community Maps Contributors, Esri UK, Esri, TomTom, Garmin, Foursquare, GeoTechnologies, Inc, METI/NASA, USGS, Esri UK, Esri, TomTom, Garmin, Foursquare, GeoTechnologies, Inc, METI/NASA, USGS.
Based upon the Ordnance Survey Map with the sanction of the controller of HM Stationery Office. Crown Copyright Reserved. © OS Licence No. 0100031673

Notes:

Status:
Deadline 4 Update

Onshore Coordinate System
Datum: OSGB 1936
Spheroid: Airy 1830
Projection: British National Grid
Central Meridian: 2 W
Vertical Reference: Newlyn

0 0.05 0.1 0.15 0.2 0.25 km
Scale: 1:2,500

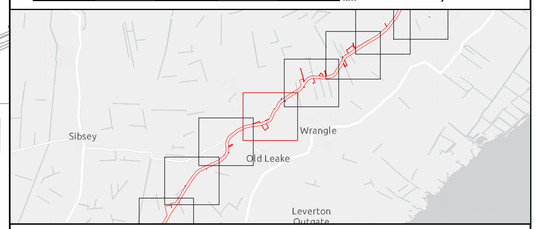

Outer Dowsing Offshore Wind
2.5 Land Plans V7
DCO Application

Drawing No: PP1-ODOW-DEV-CS-MAP-0005_02

Drawing: 24 of 51

Page Size: A1

Rev No:	Date	Description	Drawn	Checked	Approved
4.0	Oct 2024	Deadline 1	WS	DM/ODOW	ODOW
5.0	Nov 2024	Deadline 2	WS	DM/ODOW	ODOW
6.0	Dec 2024	Deadline 3	WS	DM/ODOW	ODOW
7.0	Feb 2025	Deadline 4	WS	DM/ODOW	ODOW

OUTER DOWSING OFFSHORE WIND

This document may only be used for the purpose for which it was commissioned and in accordance with the terms of engagement for that commission. Unauthorised use of this document in any form whatsoever is prohibited.

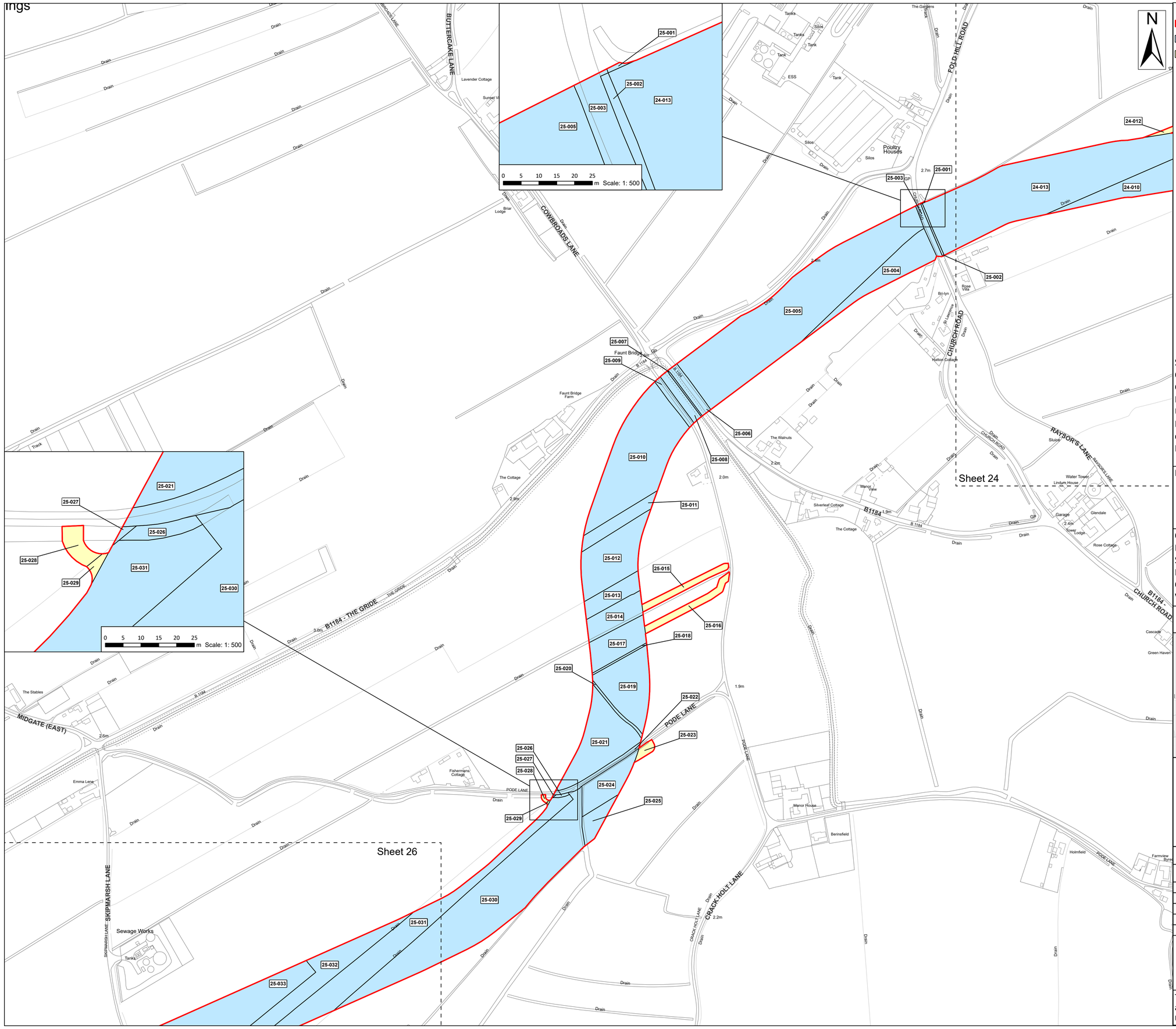

Legend
- Order Limits
- Permanent Rights
- Temporary Rights

Source:
Contains Esri Community Maps Contributors, Esri UK, Esri, TomTom, Garmin, Foursquare, GeoTechnologies, Inc, METI/NASA, USGS, Esri UK, Esri, TomTom, Garmin, Foursquare, GeoTechnologies, Inc, METI/NASA, USGS.
Based upon the Ordnance Survey Map with the sanction of the controller of HM Stationery Office. Crown Copyright Reserved. © OS Licence No. 0100031673

Notes:

Status:
Deadline 4 Update

Onshore Coordinate System
Datum: OSGB 1936
Spheroid: Airy 1830
Projection: British National Grid
Central Meridian: 2 W
Vertical Reference: Newlyn

0 0.05 0.1 0.15 0.2 0.25 km Scale: 1:2,500

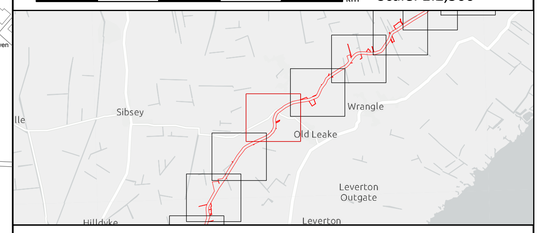

Outer Dowsing Offshore Wind
2.5 Land Plans V7
DCO Application

Drawing No: PP1-ODOW-DEV-CS-MAP-0005_02

Drawing: 25 of 51

Page Size: A1

Rev No:	Date	Description	Drawn	Checked	Approved
4.0	Oct 2024	Deadline 1	WS	DM/ODOW	ODOW
5.0	Nov 2024	Deadline 2	WS	DM/ODOW	ODOW
6.0	Dec 2024	Deadline 3	WS	DM/ODOW	ODOW
7.0	Feb 2025	Deadline 4	WS	DM/ODOW	ODOW

OUTER DOWSING OFFSHORE WIND

This document may only be used for the purpose for which it was commissioned and in accordance with the terms of engagement for that commission. Unauthorised use of this document in any form whatsoever is prohibited.

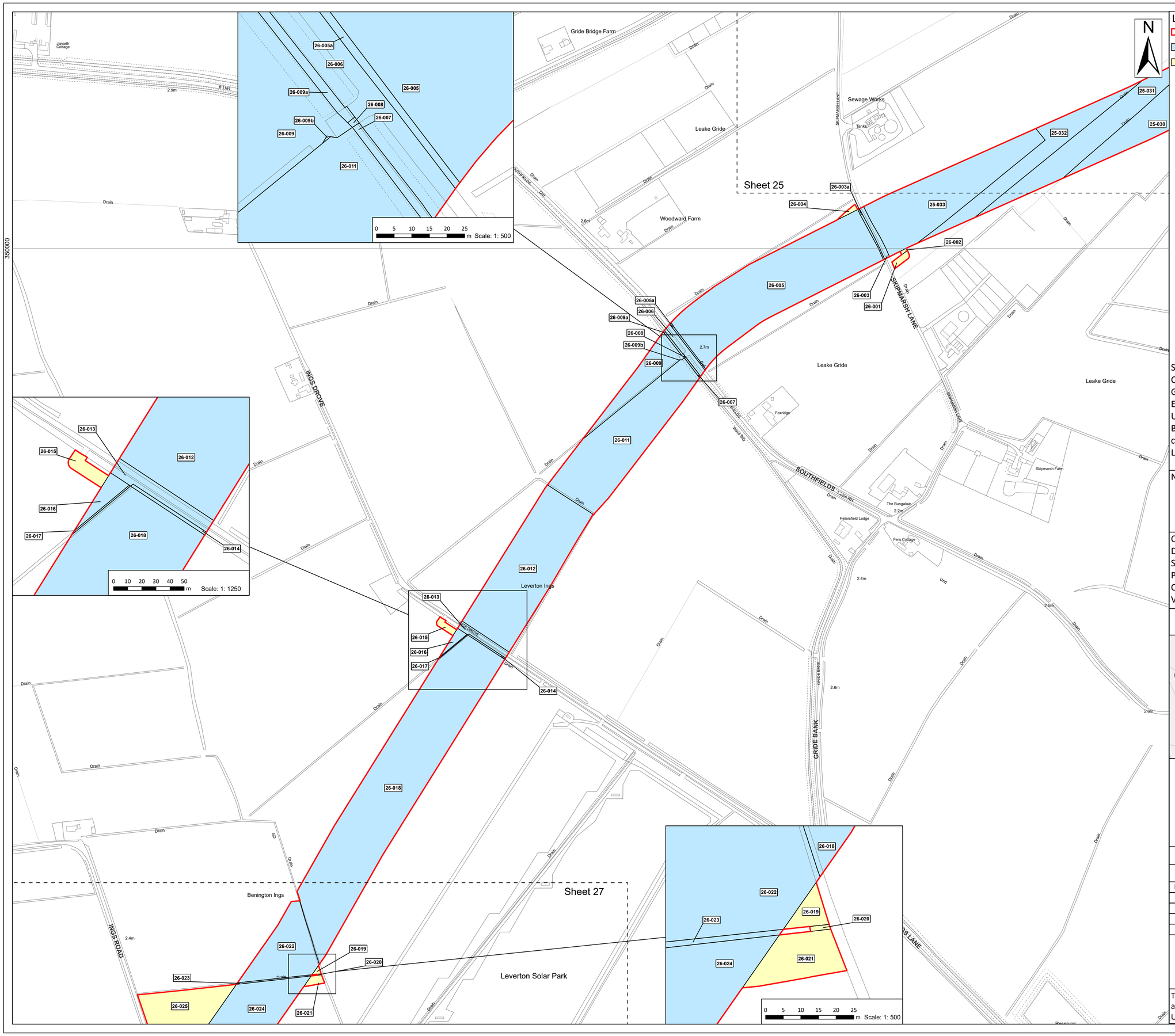

Source:
Contains Esri Community Maps Contributors, Esri UK, Esri, TomTom, Garmin, Foursquare, GeoTechnologies, Inc, METI/NASA, USGS, Esri UK, Esri, TomTom, Garmin, Foursquare, GeoTechnologies, Inc, METI/NASA, USGS.
Based upon the Ordnance Survey Map with the sanction of the controller of HM Stationery Office. Crown Copyright Reserved. © OS Licence No. 0100031673

Notes:

Status:
Deadline 4 Update

Onshore Coordinate System
Datum: OSGB 1936
Spheroid: Airy 1830
Projection: British National Grid
Central Meridian: 2 W
Vertical Reference: Newlyn

0 0.05 0.1 0.15 0.2 0.25 km Scale: 1:2,500

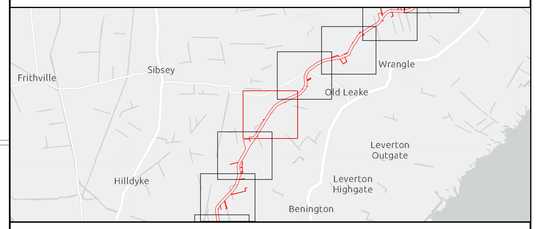

Outer Dowsing Offshore Wind
2.5 Land Plans V7
DCO Application

Drawing No: PP1-ODOW-DEV-CS-MAP-0005_02

Drawing: 26 of 51 | Page Size: A1

Rev No:	Date	Description	Drawn	Checked	Approved
4.0	Oct 2024	Deadline 1	WS	DM/ODOW	ODOW
5.0	Nov 2024	Deadline 2	WS	DM/ODOW	ODOW
6.0	Dec 2024	Deadline 3	WS	DM/ODOW	ODOW
7.0	Feb 2025	Deadline 4	WS	DM/ODOW	ODOW

OUTER DOWSING OFFSHORE WIND

This document may only be used for the purpose for which it was commissioned and in accordance with the terms of engagement for that commission. Unauthorised use of this document in any form whatsoever is prohibited.

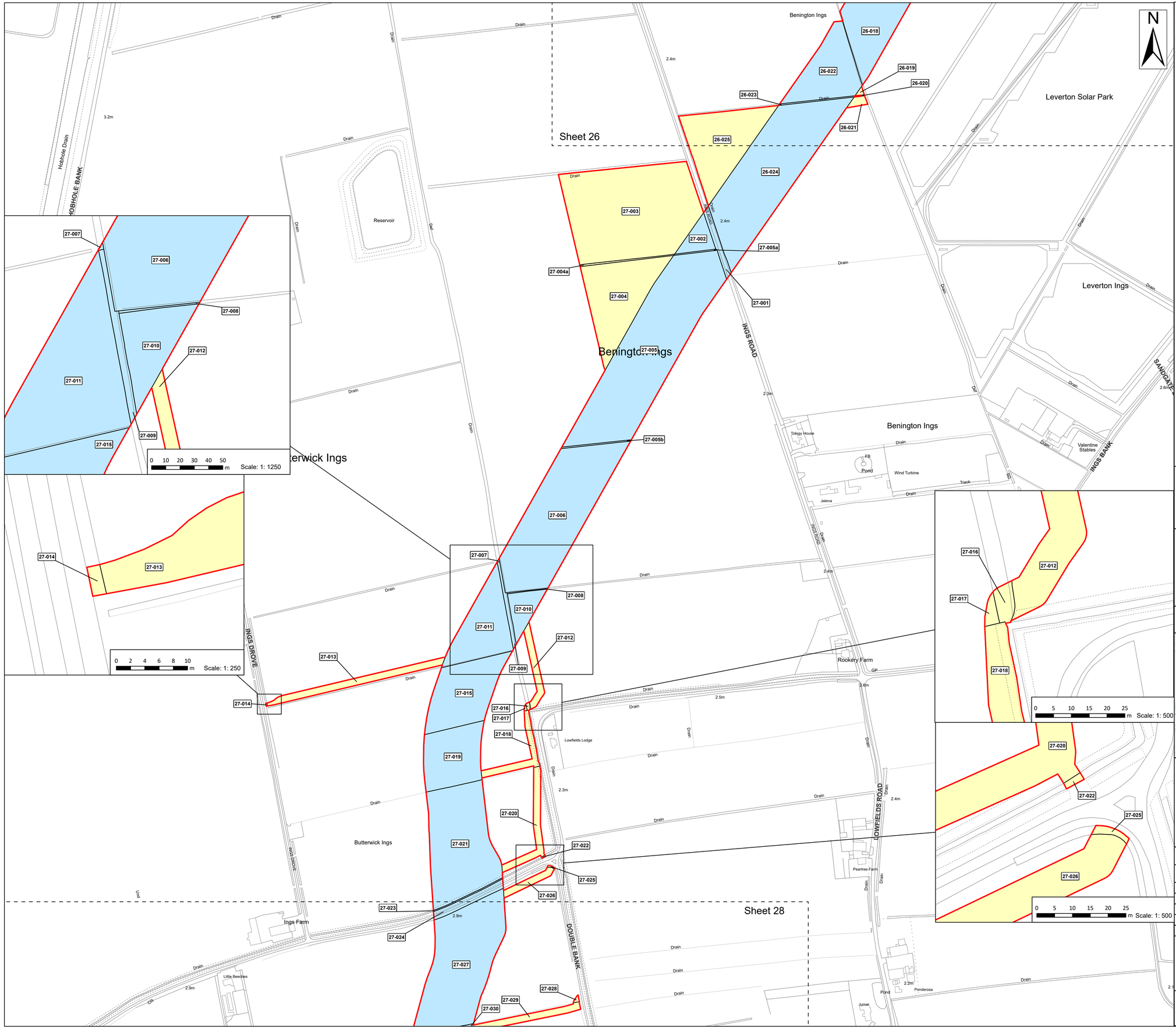

Legend
- Order Limits
- Permanent Rights
- Temporary Rights

Source:
Contains Esri Community Maps Contributors, Esri UK, Esri, TomTom, Garmin, Foursquare, GeoTechnologies, Inc, METI/NASA, USGS, Esri UK, Esri, TomTom, Garmin, Foursquare, GeoTechnologies, Inc, METI/NASA, USGS.
Based upon the Ordnance Survey Map with the sanction of the controller of HM Stationery Office. Crown Copyright Reserved. © OS Licence No. 0100031673

Notes:

Status:
Deadline 4 Update

Onshore Coordinate System
Datum: OSGB 1936
Spheroid: Airy 1830
Projection: British National Grid
Central Meridian: 2 W
Vertical Reference: Newlyn

0 0.05 0.1 0.15 0.2 0.25 km Scale: 1:2,500

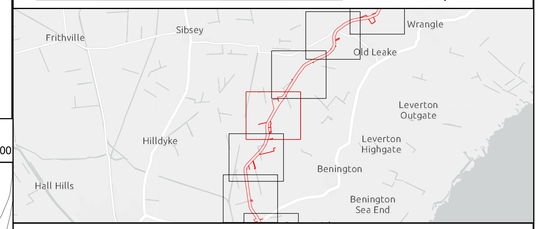

Outer Dowsing Offshore Wind
2.5 Land Plans V7
DCO Application

Drawing No: PP1-ODOW-DEV-CS-MAP-0005_02

Drawing: 27 of 51 | Page Size: A1

Rev No:	Date	Description	Drawn	Checked	Approved
4.0	Oct 2024	Deadline 1	WS	DM/ODOW	ODOW
5.0	Nov 2024	Deadline 2	WS	DM/ODOW	ODOW
6.0	Dec 2024	Deadline 3	WS	DM/ODOW	ODOW
7.0	Feb 2025	Deadline 4	WS	DM/ODOW	ODOW

OUTER DOWSING OFFSHORE WIND

This document may only be used for the purpose for which it was commissioned and in accordance with the terms of engagement for that commission. Unauthorised use of this document in any form whatsoever is prohibited.